REFERENCES

PARTIAL BOUNDARY SURVEYS
TENKILLER LAKE OKLA.
SEC. 6 T-14 -N R-23 -E

COUNTY CHEROKEE

D.O. NO. 0001 Performed Under Contract No. DACA 56-88-D-0047

PARCEL # 20

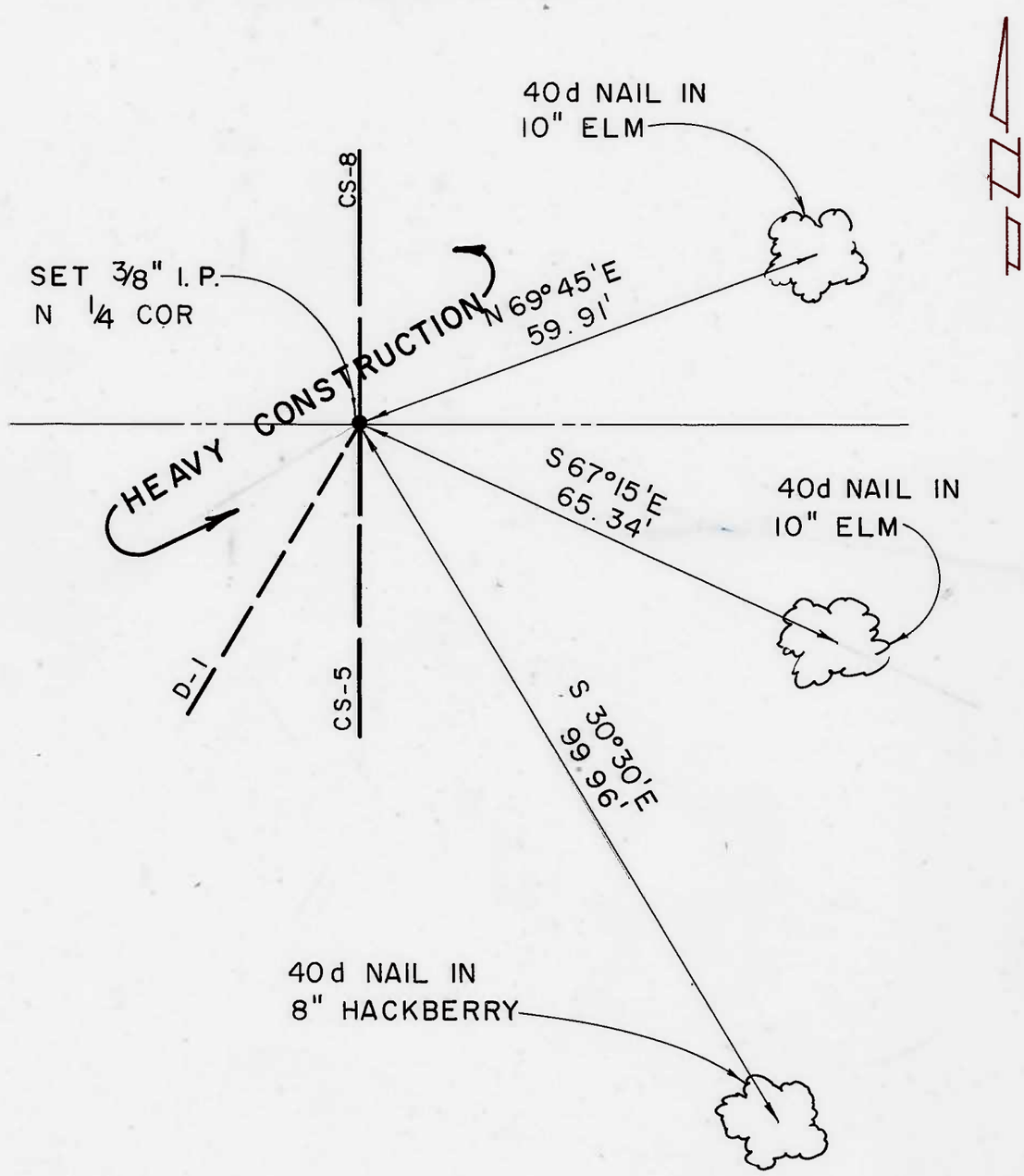

N 1/4 CORNER

Field Book No. 4-296 Date 11-88

CERTIFICATE OF SURVEY

I Hereby Certify That The Above Plat is a True and Correct Representation of the Survey.

BASIL E. SCOTT JR. L.S. 545

SCOTT & ASSOCIATES, INC.
LAND SURVEYORS

U.S. ARMY CORPS OF ENGINEERS
TULSA DISTRICT

—LEGEND—

△ MONUMENT
□ ORIGINAL CORNER
● IRON PIN W/CAP

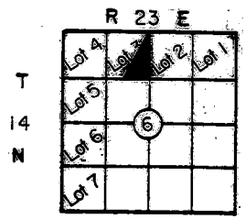

PARTIAL BOUNDARY SURVEYS
TENKILLER LAKE OKLA.
SEC. 6 T-14 -N R-23-E

PARCEL #20 COUNTY CHEROKEE

D.O. NO. 0001 Performed Under Contract No. DACA 56-88-D-0047

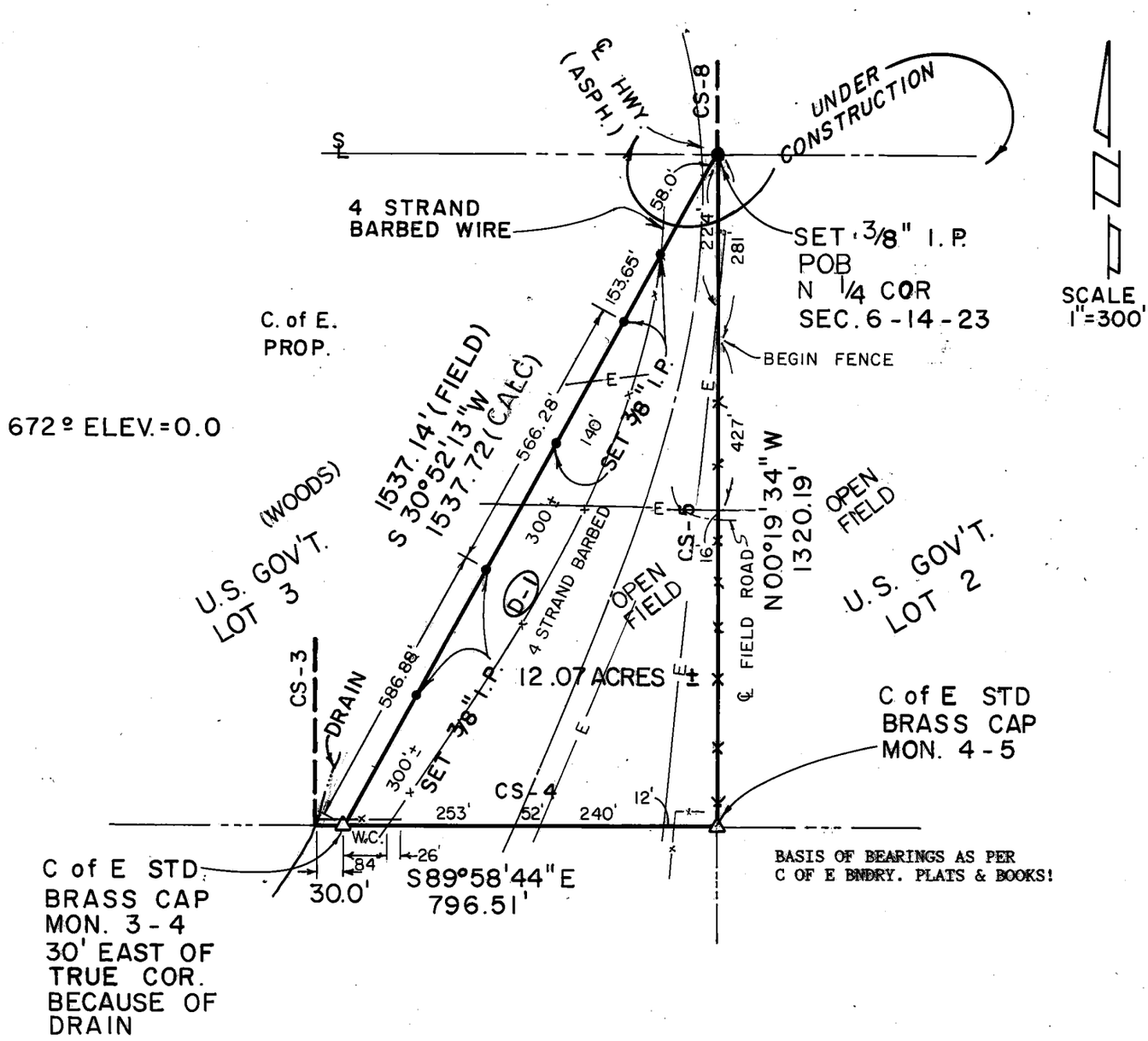

PARCEL #20 DESCRIPTION

Parcel #20 containing 12.07 Acres, "more or less", located in U.S. Government Lot 3 in Section 6, Township 14 North, Range 23 East, Indian Meridian, Cherokee County, Oklahoma, described as: beginning at the N¼ corner of Section 6, being a 3/8" iron pin; thence S30°52'13"W, 1537.14 feet (D-1) to a std. C of E brass cap (mon 3/4); thence S89°58'44"E, 796.51 feet (cs-4) to the southeast corner of U.S. Government Lot 3, being a std. C of E brass cap (mon 4/5); thence N00°19'34"W, 1320.19 feet (cs-5) to the point of beginning.

Field Book No. 4-296 Date 11-88

CERTIFICATE OF SURVEY

I Hereby Certify That The Above Plat is a True and Correct Representation of the Survey.

BASIL E. SCOTT JR. L.S. 545

SCOTT & ASSOCIATES, INC.
LAND SURVEYORS

U.S. ARMY CORPS OF ENGINEERS
TULSA DISTRICT

—LEGEND—

△ MONUMENT
□ ORIGINAL CORNER
● IRON PIN W/CAP