REFERENCES

PARTIAL BOUNDARY SURVEYS
TENKILLER LAKE OKLA.
SEC. 14 T-15 -N R-22-E

COUNTY CHEROKEE

D.O. NO. 0001 Performed Under Contract No. DACA 56-88-D-0047

PARCEL # 41

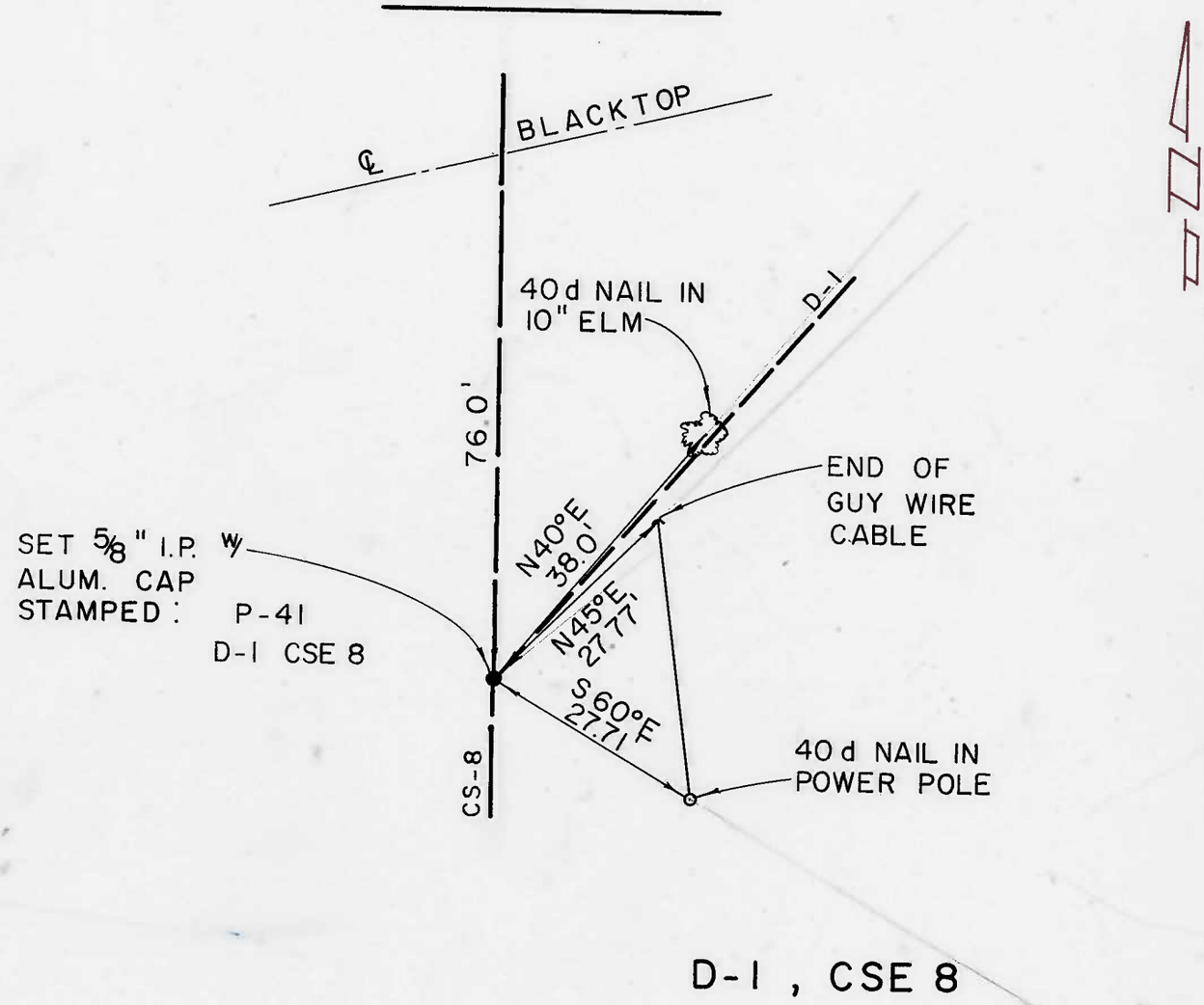

Field Book No. 4-299 Date 11-88

CERTIFICATE OF SURVEY

I Hereby Certify That The Above Plat is a True and Correct Representation of the Survey

BASIL E. SCOTT JR. L.S. 545

SCOTT & ASSOCIATES, INC.
LAND SURVEYORS

U.S. ARMY CORPS OF ENGINEERS
TULSA DISTRICT

—LEGEND—

△ MONUMENT
□ ORIGINAL CORNER
● IRON PIN W/CAP

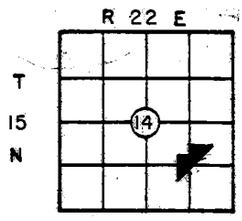

PARTIAL BOUNDARY SURVEYS
TENKILLER LAKE OKLA.
SEC. 14 T-15 -N R-22-E

PARCEL #41

COUNTY CHEROKEE

D.O. NO. 0001 Performed Under Contract No. DACA 56-88-D-0047

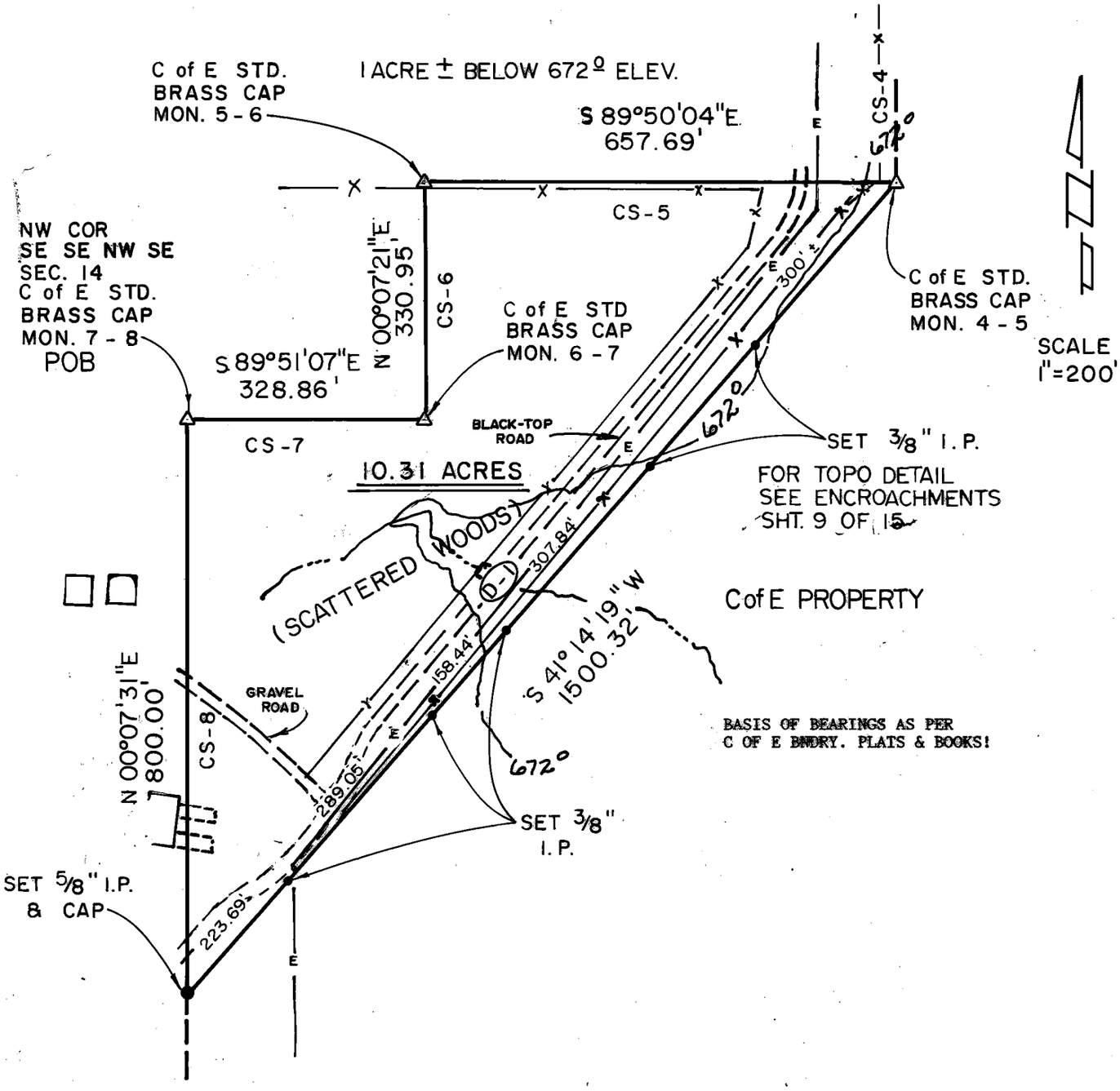

PARCEL #41 DESCRIPTION

Parcel #41 containing 10.31 Acres, "more or less", located in the SE¼ of Section 14, Township 15 North, Range 22 East, Indian Meridian, Cherokee County, Oklahoma, described as: beginning at the northwest corner of the SE¼ SE¼ NW¼ SE¼ , being a std. C of E brass cap (mon 7/8); thence S89°51'07"E, 328.86 feet (cs-7) to the northeast corner of the SE¼ SE¼ NW¼ SE¼, being a std. C of E brass cap (mon 6/7); thence N00°07'21"E, 330.95 feet (cs-6) to the northwest corner of SW¼ NE¼ SE¼, being a std. C of E brass cap (mon 5/6); thence S89°50'04"E, 657.69 feet (cs-5) to the northeast corner of SW¼ NE¼ SE¼, being a std. C of E brass cap (mon 4/5); thence S41°14'19"W, 1500.32 feet (D-1), to a 5/8" iron pin with alumnum cap; thence N00°07'31"E, 800.00 feet (cs-8) to the point of beginning.

Field Book No. 4-299 Date 11-88

CERTIFICATE OF SURVEY

I Hereby Certify That The Above Plat is a True and Correct Representation of the Survey

BASIL E. SCOTT JR. L.S. 545

SCOTT & ASSOCIATES INC.
LAND SURVEYORS

U.S. ARMY CORPS OF ENGINEERS
TULSA DISTRICT

—LEGEND—

△ MONUMENT
□ ORIGINAL CORNER
● IRON PIN W/CAP