PARTIAL BOUNDARY SURVEYS
TENKILLER LAKE
ILLINOIS RIVER, OKLAHOMA

Performed Under Contract Number DACW 56-76-C-0066

SEC. 21 , T-15 -N , R-22-E COUNTY CHEROKEE

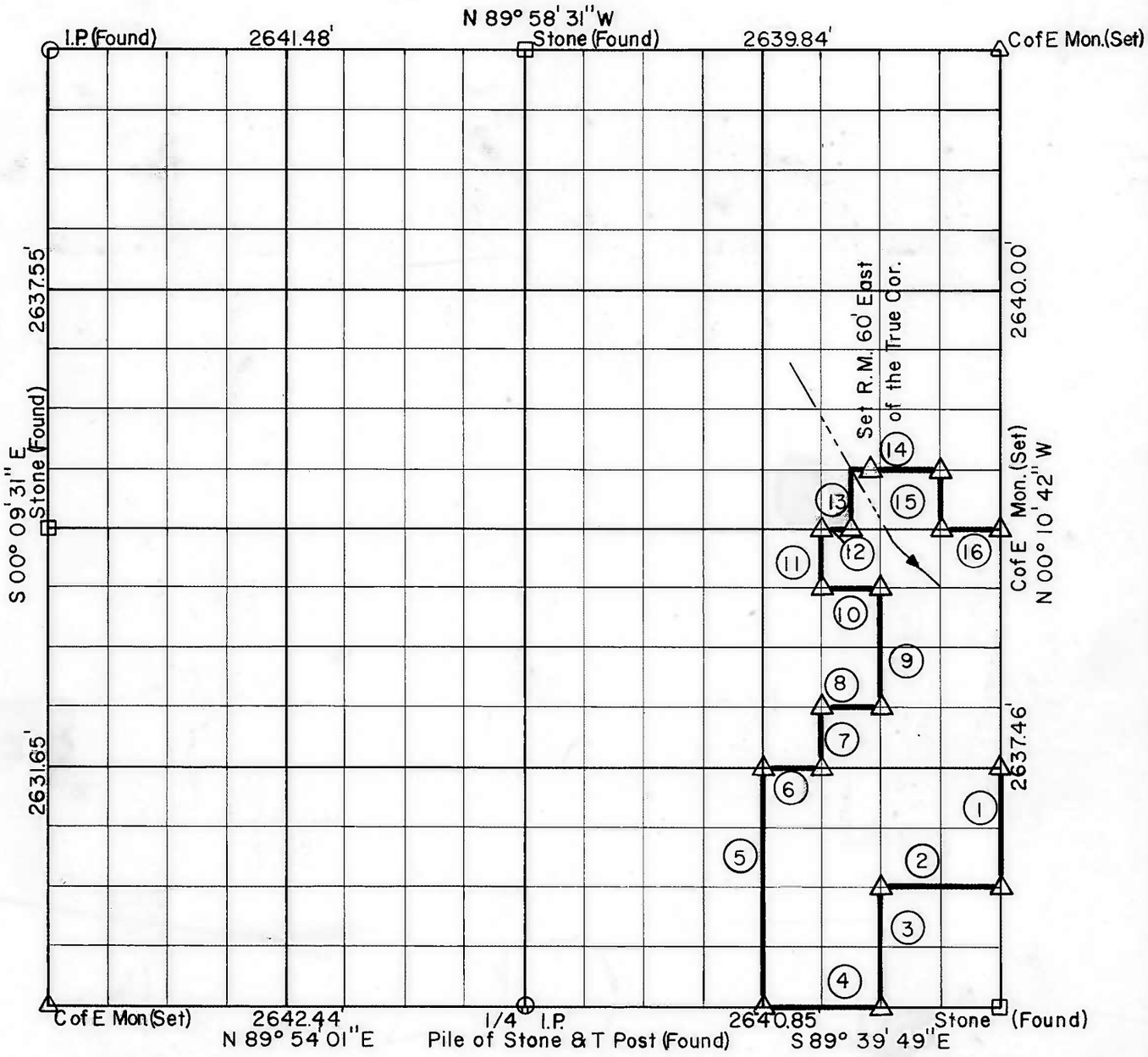

Course No.	Distance	Bearing	Course No.	Distance	Bearing
1	659.36	S 00° 10' 04" E	13	329.95	N 00° 10' 22" W
2	660.16	N 89° 44' 05" W	14	495.00	S 89° 57' 18" E
3	658.56	S 00° 10' 30" E	15	329.98	S 00° 10' 36" E
4	660.20	N 89° 39' 49" W	16	330.00	S 89° 56' 55" E
5	1315.52	N 00° 10' 18" W			
6	330.05	S 89° 48' 21" E			
7	329.08	N 00° 10' 14" W			
8	330.04	S 89° 50' 29" E			
9	658.56	N 00° 10' 30" W			
10	330.01	N 89° 54' 45" W			
11	329.08	N 00° 10' 14" W			
12	165.00	S 89° 56' 55" E			

Field Book No. 4-297 Date FEBRUARY, 1976

CERTIFICATE OF SURVEY

I HEREBY CERTIFY THAT THE ABOVE PLAT IS A TRUE AND CORRECT REPRESENTATION OF THE SURVEY MADE IN SECTION 21, T15 N, R22 E, CHEROKEE COUNTY, OKLAHOMA

Eugene R. January
REGISTERED LAND SURVEYOR L.S. NO. 246

REGISTERED LAND SURVEYOR EUGENE R. JANUARY L.S. 246

BUTLER ASSOCIATES, INC.
Under the Supervision of
U.S. ARMY ENGINEER DISTRICT, TULSA
CORPS OF ENGINEERS

SHEET 1 of 2

LEGEND
- △ MONUMENT
- □ ORIGINAL CORNER
- ○ IRON PIN
- ✱ COMPUTED DISTANCE

TENKILLER LAKE
ILLINOIS RIVER, OKLAHOMA
SECTION AND QUARTER SECTION CORNER REFERENCES FOR

SEC. 21, T15N, R22E CHEROKEE COUNTY

N.W. CORNER

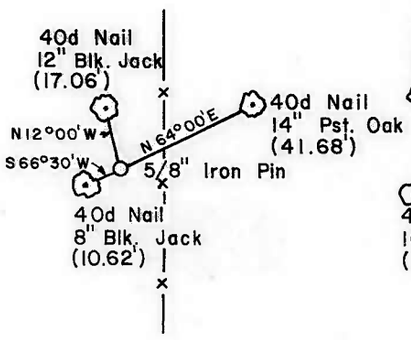

NORTH 1/4 CORNER

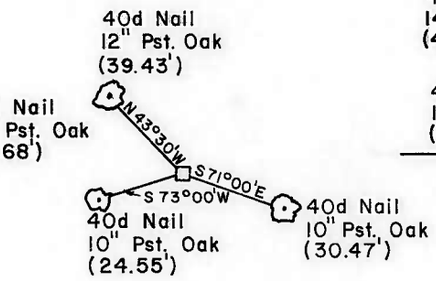

N.E. CORNER

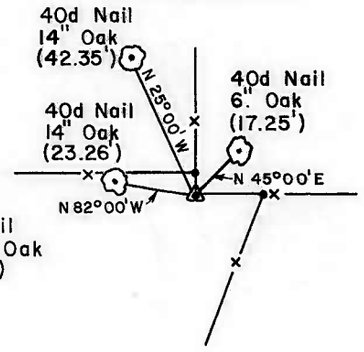

WEST 1/4 CORNER

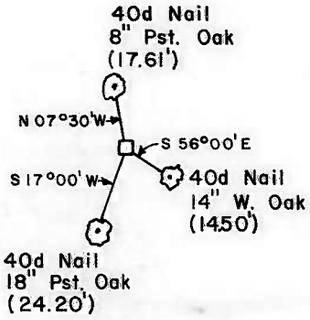

EAST 1/4 CORNER

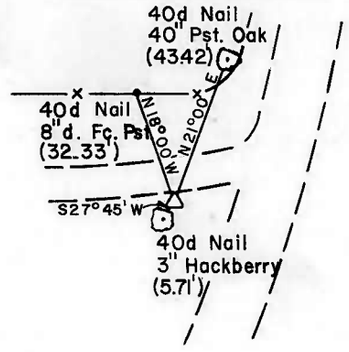

S.W. CORNER

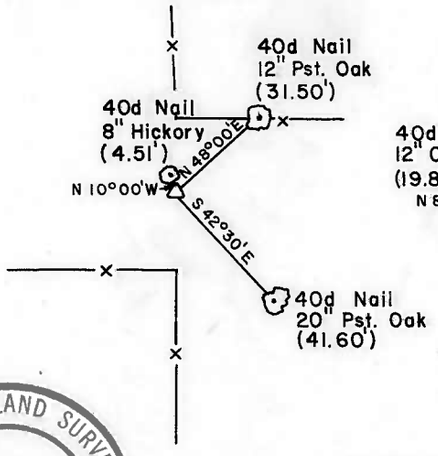

SOUTH 1/4 CORNER

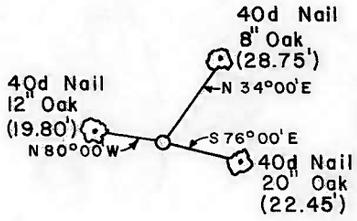

S.E. CORNER

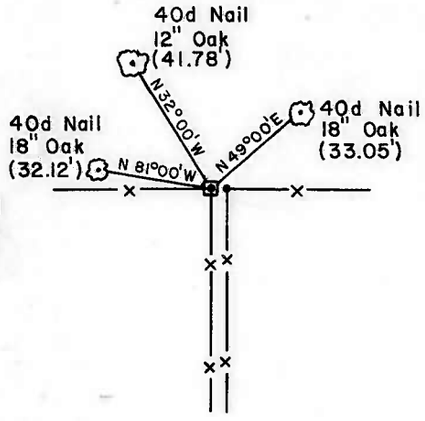

BUTLER ASSOCIATES, INC.

Scale: 1" = 50'
Date: March 1976
Field Book No. 4-297

REGISTERED LAND SURVEYOR
EUGENE R. JANWAY
L.S. 246
OKLAHOMA

Eugene R Janway
Registered Land Surveyor

LEGEND

- △ Monument
- □ Original Corner
- ○ Iron Pin