REFERENCES

PARTIAL BOUNDARY SURVEYS
TENKILLER LAKE OKLA.
SEC.23 T-15 -N R-22-E

COUNTY CHEROKEE

D.O. NO. 0001 Performed Under Contract No. DACA 56-88-D-0047

PARCEL # 42

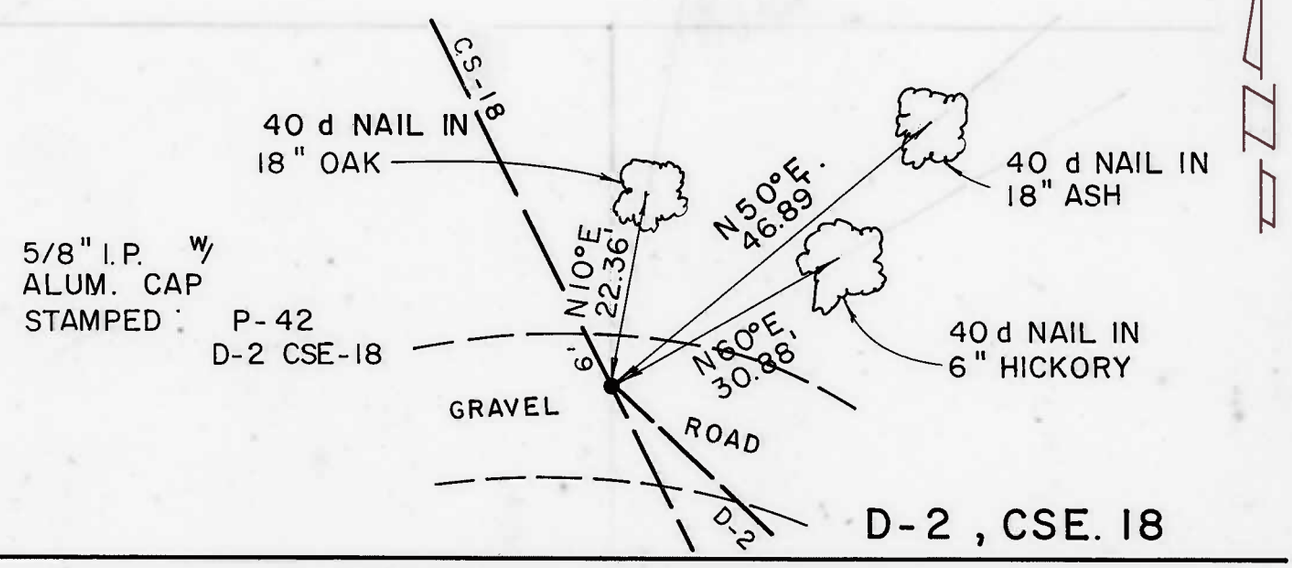

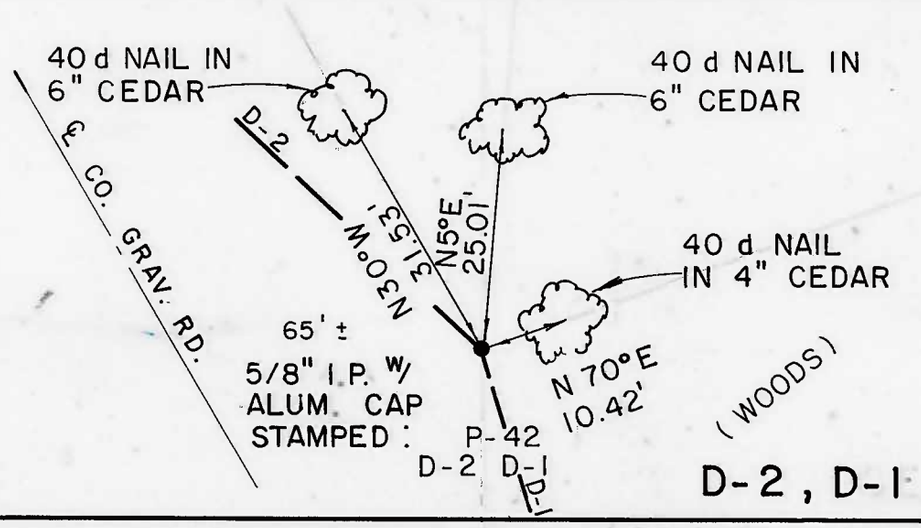

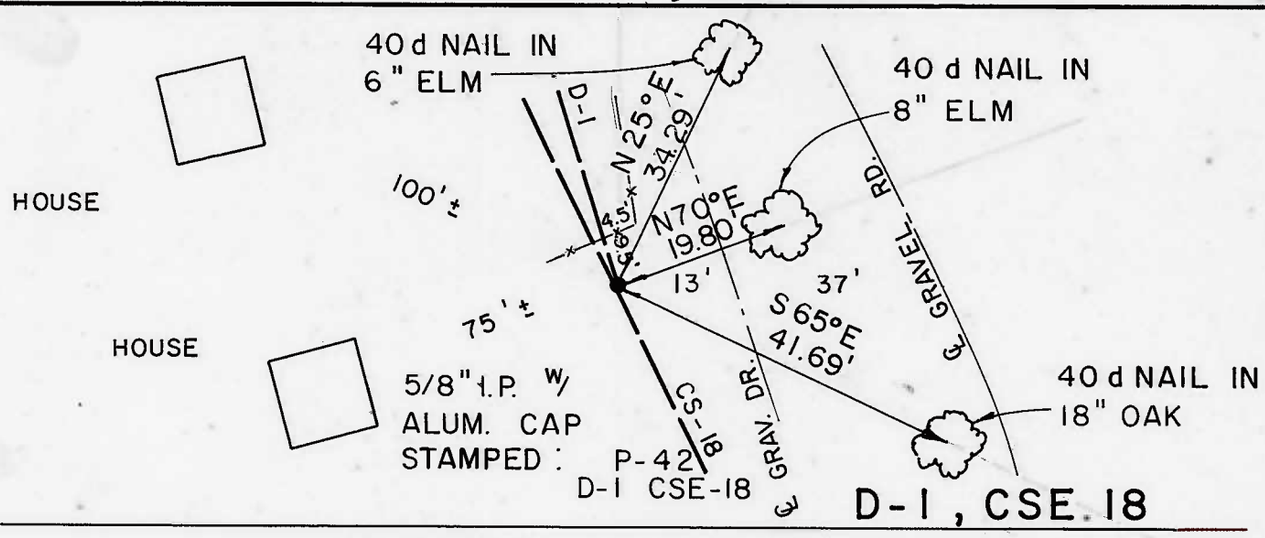

Field Book No. 4-243 Date 11/88

CERTIFICATE OF SURVEY

I Hereby Certify That The Above Plat is a True and Correct Representation of the Survey.

Basil E. Scott

BASIL E. SCOTT JR. L.S. 545

SCOTT & ASSOCIATES, INC.
LAND SURVEYORS

U.S. ARMY CORPS OF ENGINEERS
TULSA DISTRICT

—LEGEND—

△ MONUMENT
□ ORIGINAL CORNER
● IRON PIN W/CAP

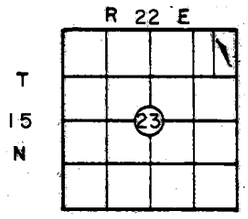

PARTIAL BOUNDARY SURVEYS
TENKILLER LAKE OKLA.
SEC. 23 T-15 -N R-22-E

PARCEL # 42

D.O. NO. 0001

COUNTY CHEROKEE

Performed Under Contract No. DACA 56-88-D-0047

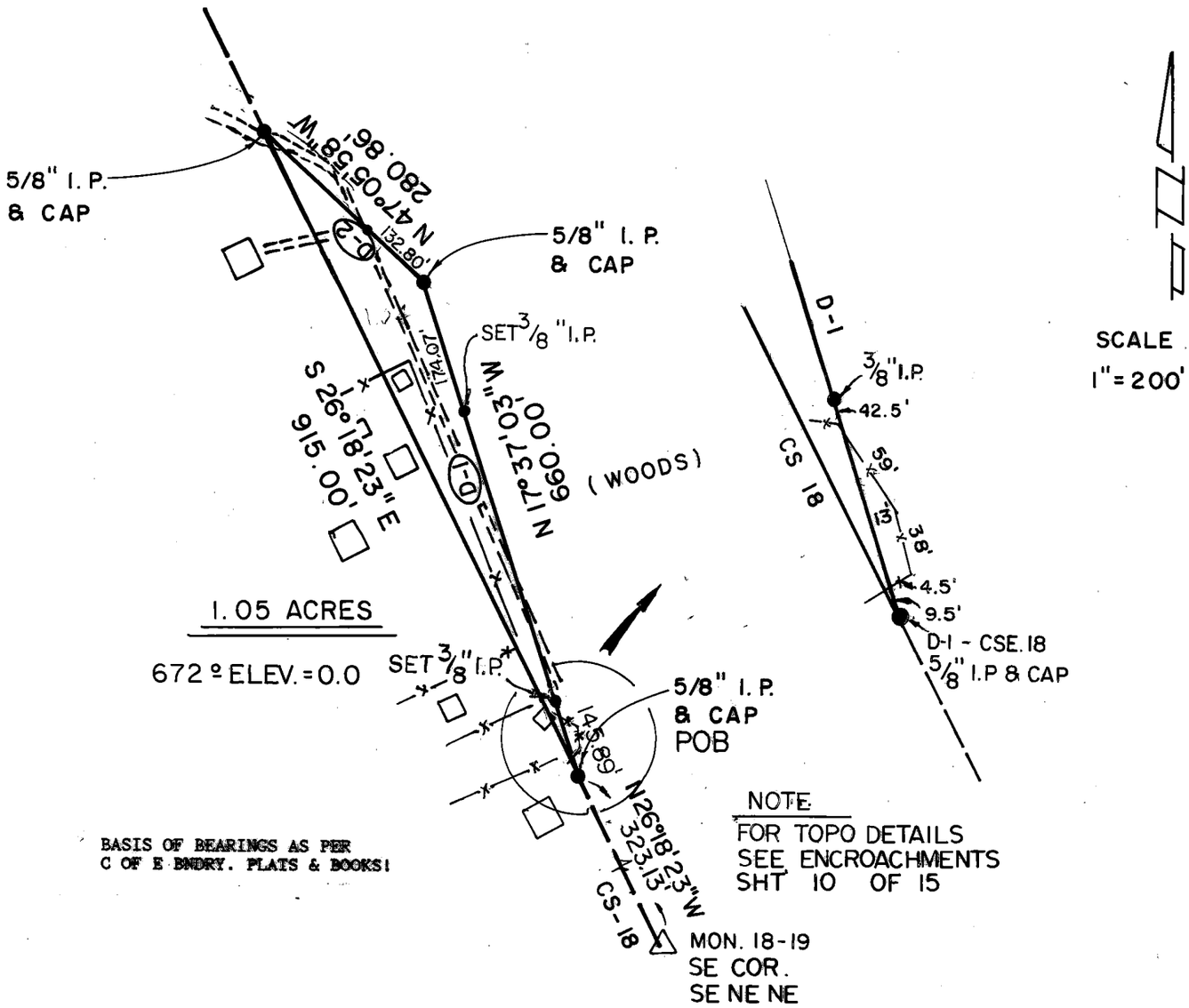

PARCEL #42 DESCRIPTION

Parcel #42 containing 1.05 Acres, "more or less", located in the E½ NE¼ NE¼ of Section 23, Township 15 North, Range 22 East, Indian Meridian, Cherokee County, Oklahoma, described as: beginning at a point 323.13 feet N26°18'23"W of the southeast corner of SE¼ NE¼ NE¼, being a 5/8" iron pin with aluminum cap; thence N17°37'03"W, 660.00 feet (D-1) to a 5/8" iron pin with aluminum cap; thence N47°05'58"W, 280.86 feet (D-2) to a 5/8" iron pin with aluminum cap; thence S26°18'23"E, 915.00 feet (cs-18) to the point of beginning.

Field Book No. 4-243 Date 11-88

CERTIFICATE OF SURVEY

I Hereby Certify That The Above Plat is a True and Correct Representation of the Survey

BASIL E. SCOTT JR. L.S. 545

Oklahoma

SCOTT & ASSOCIATES, INC.
LAND SURVEYORS

U.S. ARMY CORPS OF ENGINEERS
TULSA DISTRICT

—LEGEND—

△ MONUMENT
□ ORIGINAL CORNER
● IRON PIN W/CAP