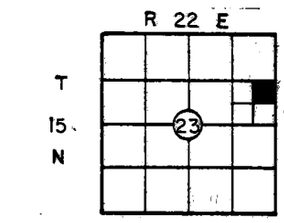

PARTIAL BOUNDARY SURVEYS
TENKILLER LAKE OKLA.
SEC. 23 T-15-N R-22-E

PARCEL #43
D.O. NO. 0001

COUNTY CHEROKEE

Performed Under Contract No. DACA 56-88-D-0047

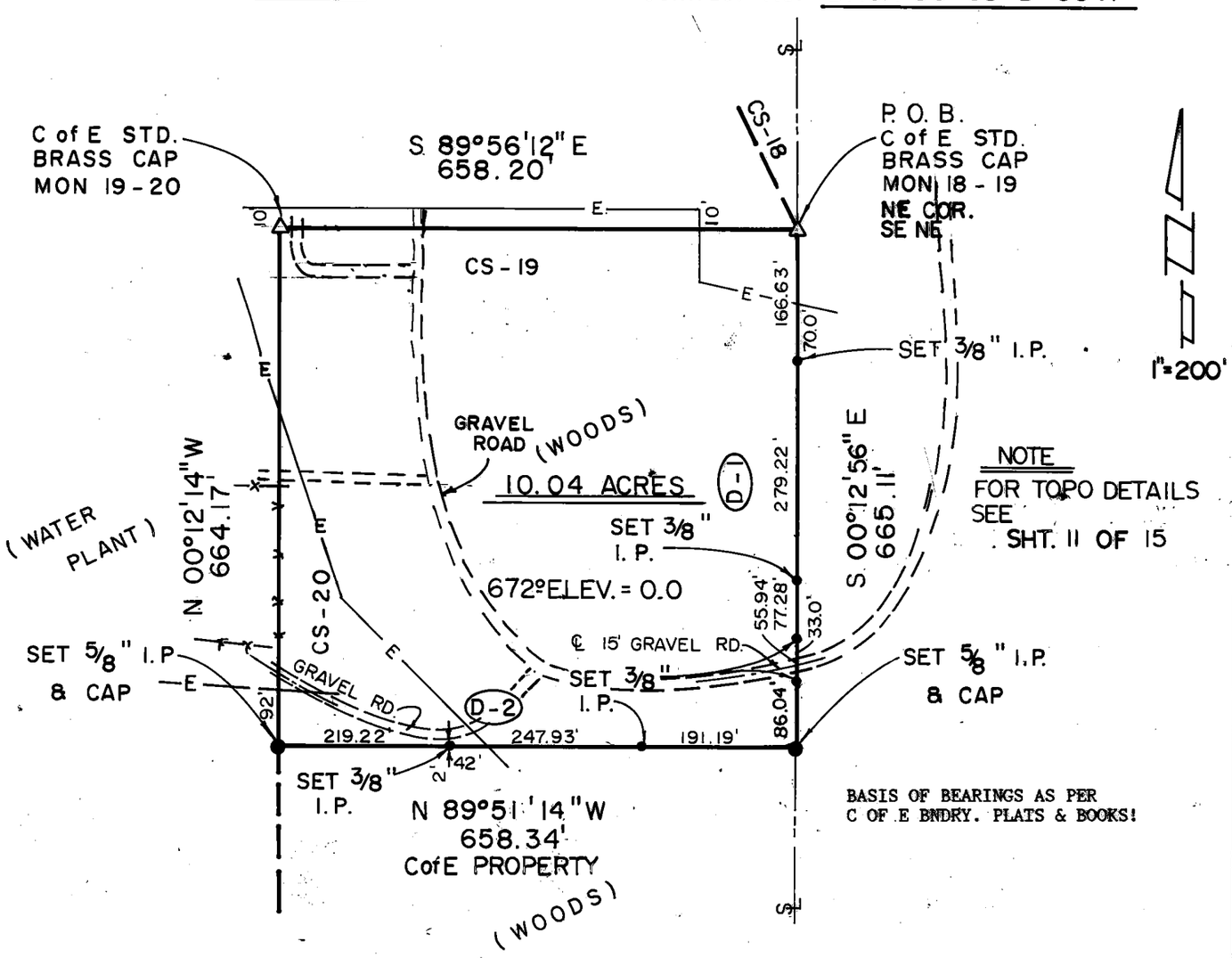

PARCEL #43 DESCRIPTION

Parcel #43 containing 10.04 Acres, "more or less", located in the SE¼ NE¼ of Section 23, Township 15 North, Range 22 East, Indian Meridian, Cherokee County, Oklahoma, described as: beginning at the northeast corner of SE¼ NE¼, being a std. C of E brass cap (mon 18/19); thence S00°12'56"E, 665.11 feet (D-1) along Section line to a 5/8" iron pin with aluminum cap; thence N89°51'14"W, 658.34 feet (D-2) to a 5/8" iron pin with aluminum cap; thence N00°12'14"W, 664.17 feet (cs-20) to the northwest corner of NE¼ SE¼ NE¼, being a std. C of E brass cap (mon 19/20); thence N89°56'12"E, 658.20 feet (cs-19) to the point of beginning.

Field Book No. 4-243 Date 11-88

CERTIFICATE OF SURVEY

I Hereby Certify That The Above Plat is a True and Correct Representation of the Survey.

BASIL E. SCOTT, JR. L.S. 545

SCOTT & ASSOCIATES INC.
LAND SURVEYORS

U.S. ARMY CORPS OF ENGINEERS
TULSA DISTRICT

—LEGEND—

△ MONUMENT
□ ORIGINAL CORNER
● IRON PIN W/CAP

REFERENCES

PARTIAL BOUNDARY SURVEYS
TENKILLER LAKE OKLA.
SEC. 23 T-15-N R-22-E

COUNTY CHEROKEE

D.O. NO. 0001 Performed Under Contract No. DACA 56-88-D-0047

PARCEL #43

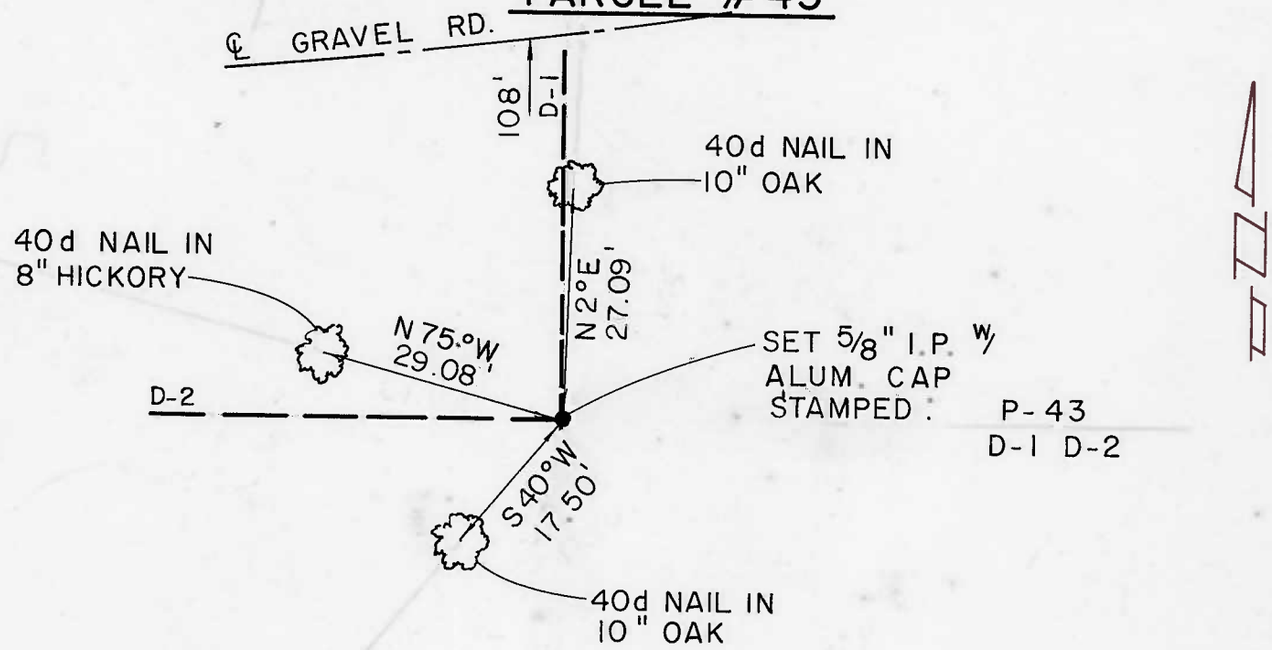

D-1, D-2

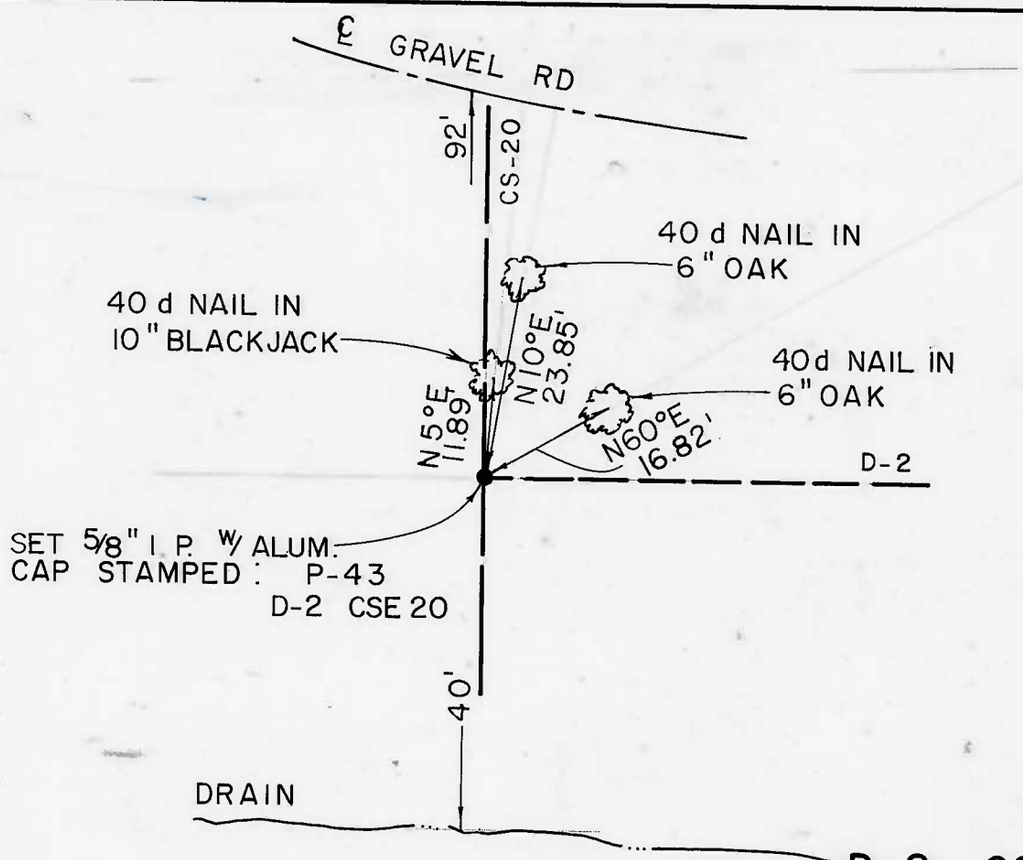

D-2, CSE.20

Field Book No. 4-243 Date 11/88

CERTIFICATE OF SURVEY

I Hereby Certify That The Above Plat is a True and Correct Representation of the Survey

BASIL E. SCOTT JR. L.S. 545

SCOTT & ASSOCIATES, INC.
LAND SURVEYORS

U.S. ARMY CORPS OF ENGINEERS
TULSA DISTRICT

—LEGEND—

△ MONUMENT
□ ORIGINAL CORNER
● IRON PIN W/CAP