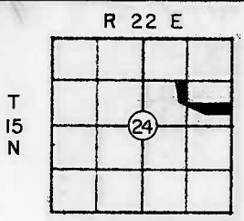

PARTIAL BOUNDARY SURVEYS
TENKILLER LAKE OKLA.
SEC. 24 T-15 -N R-22-E

PARCEL # 39 COUNTY CHEROKEE

D.O. NO. 0001 Performed Under Contract No. DACA 56-88-D-0047

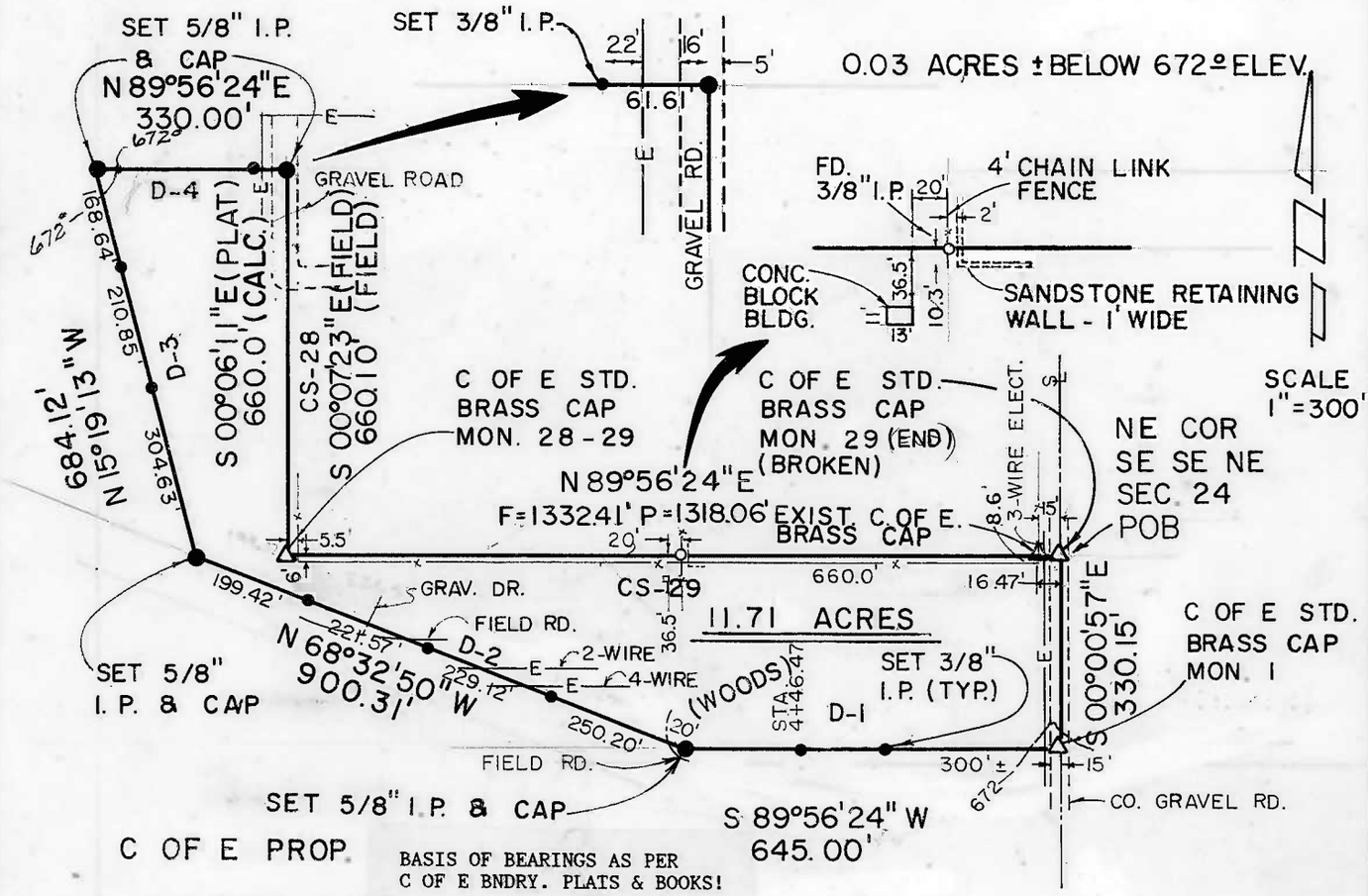

PARCEL #39 DESCRIPTION

Parcel #39 containing 11.71 Acres, "more or less", located in the S½ of the NE¼ of Section 24, Township 15 North, Range 22 East, Indian Meridian, Cherokee County, Oklahoma, described as: beginning at the northeast corner of SE¼ of the SE¼ of the NE¼, being a std. C of E brass cap (mon-29 -broken) in gravel road; thence S00°00'57"E, 330.15 feet along the East Section line road to the southeast corner of NE¼ of the SE¼ of the SE¼ of the NE¼, being a std. C of E brass cap (mon-1) in gravel road; thence S89°56'24"W, 645.00 feet (D-1) to a 5/8" iron pin with aluminum cap; thence N68°32'50"W, 900.31 feet (D-2) to a 5/8" iron pin with aluminum cap; thence N15°19'13"W, 684.12 feet (D-3) to a 5/8" iron pin with aluminum cap being on the North line of the NE¼ of the SW¼ of the NE¼; thence N89°56'24"E, 330.00 feet (D-4) to the northeast corner of the SW¼ NE¼, being a 5/8" iron pin with aluminum cap in a gravel road; thence S00°07'23"E, 660.10 feet (cs-28) to the southeast corner of the NE¼ SW¼ NE¼, being a std. C of E brass cap (mon 28/29); thence N89°56'24"E, 1332.41 feet (cs-29) to the point of beginning.

Field Book No. 4-337 Date 11-88

CERTIFICATE OF SURVEY

I Hereby Certify That The Above Plat is a True and Correct Representation of the Survey

BASIL E. SCOTT JR. L.S. 545

SCOTT & ASSOCIATES, INC.
LAND SURVEYORS

U.S. ARMY CORPS OF ENGINEERS
TULSA DISTRICT

—LEGEND—

△ MONUMENT
□ ORIGINAL CORNER
● IRON PIN W/CAP

REFERENCES

PARTIAL BOUNDARY SURVEYS
TENKILLER LAKE OKLA.
SEC. 24 T-15 -N R-22-E

COUNTY CHEROKEE

D.O. NO. 0001 Performed Under Contract No. DACA 56-88-D-0047

PARCEL #39

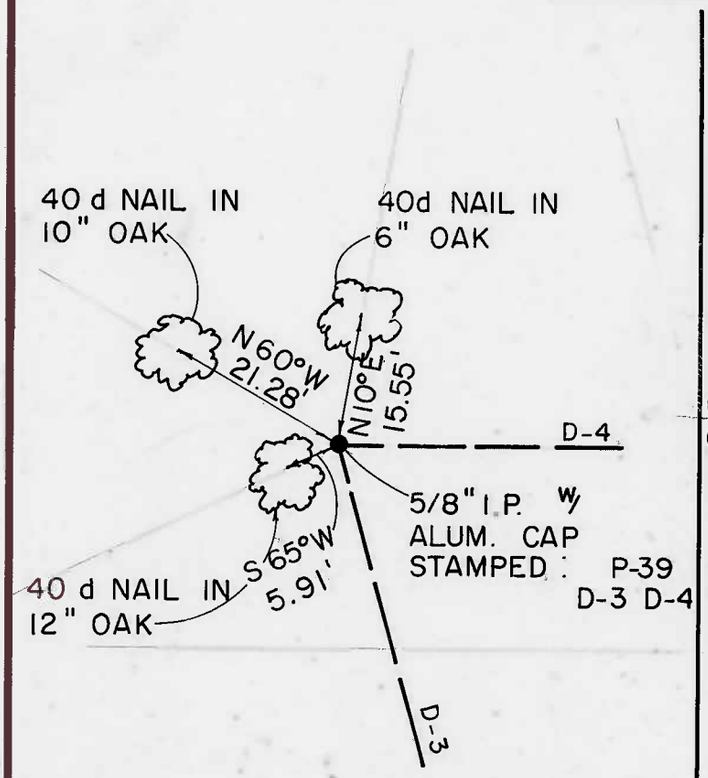

D-3, D-4

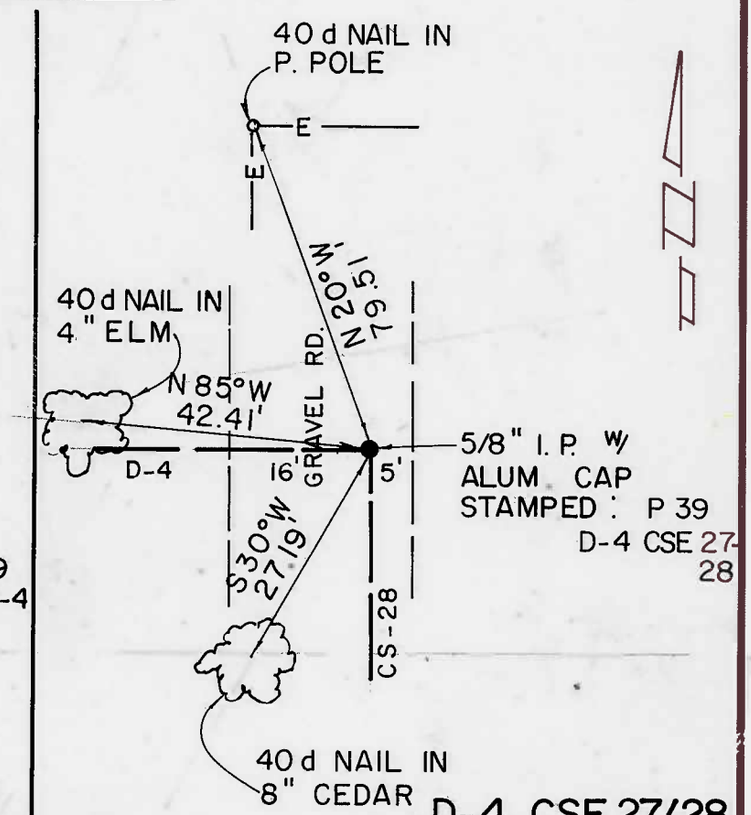

D-4, CSE.27/28

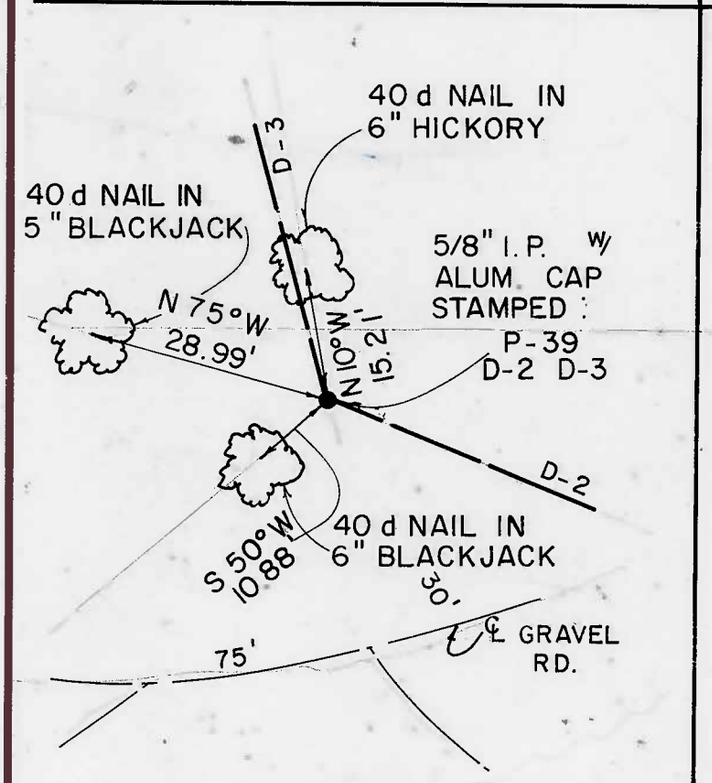

D-2, D-3

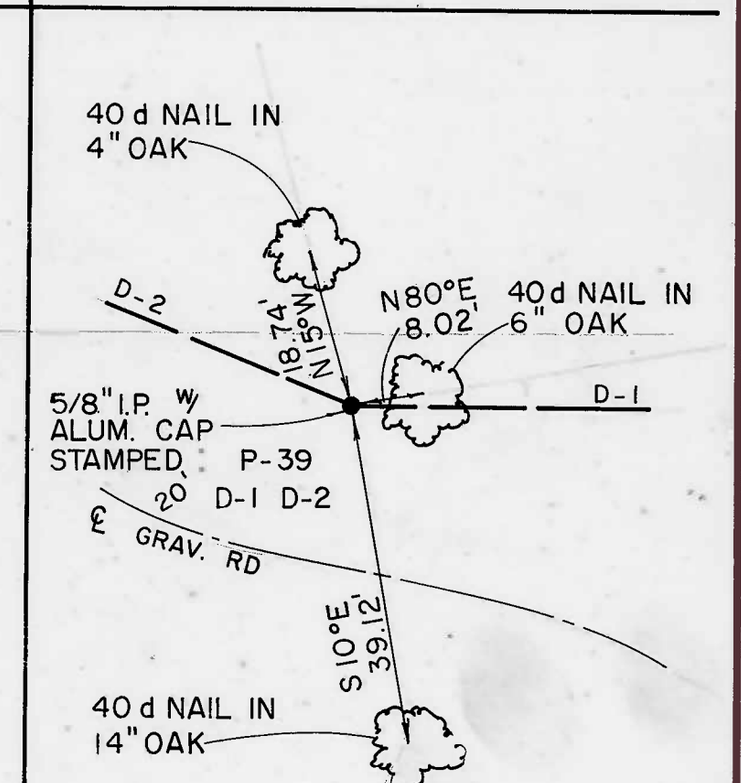

D-1, D-2

Field Book No. 4-337 Date 11-88

CERTIFICATE OF SURVEY

I Hereby Certify That The Above Plat is a True and Correct Representation of the Survey

BASIL E. SCOTT JR. L.S. 545

SCOTT & ASSOCIATES, INC.
LAND SURVEYORS

U.S. ARMY CORPS OF ENGINEERS
TULSA DISTRICT

—LEGEND—

△ MONUMENT
□ ORIGINAL CORNER
● IRON PIN W/CAP

TENKILLER RESERVOIR

SECTION 24, T-15-N, R-22-E, CHEROKEE COUNTY, OKLA.

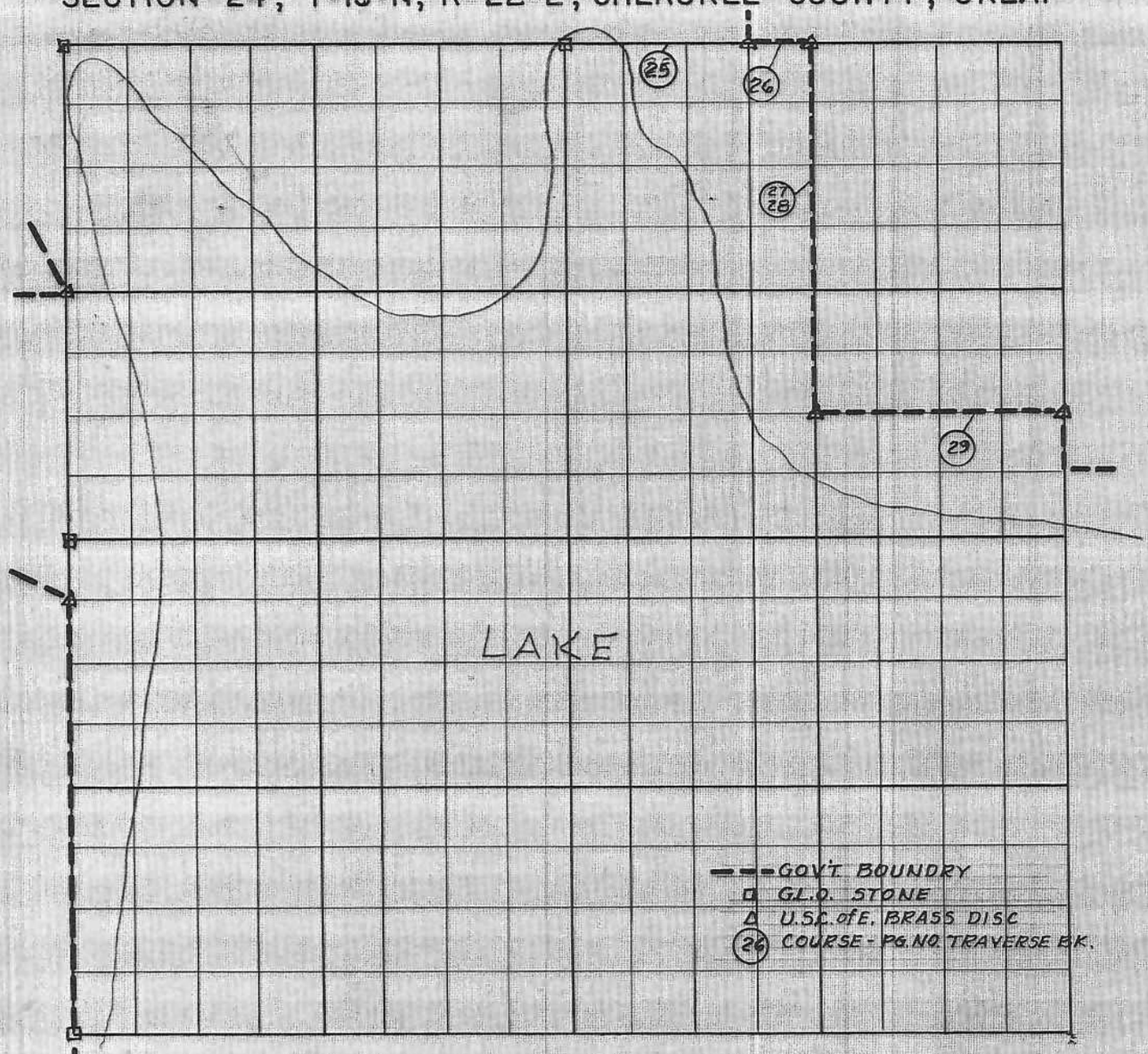

Book No. 4-243 Date August, 1963

Course No.	Distance	Bearing	Course No.	Distance	Bearing
25	989.22	S89-54E	27-28	1984.41	S 0-06-11E
26	329.74	S89-54E	29	1318.06	N89-56-24E

FILED _____ BOOK NO. _____ PAGE NO. _____

I certify that this plat is a true copy of the survey of the above Section.

Barton G. Treece

Barton G. Treece, Civil Engineer
507 Equity Building
Muskogee, Oklahoma