FILED FOR RECORD IN MY OFFICE ON

JUN 29 1977

At 10:20 O'clock and recorded in Book 282 At Page 17-18
ROMADELL HANNAH, County Clerk
R. Jeffery Deputy

003555

PARTIAL BOUNDARY SURVEYS
TENKILLER FERRY LAKE
ILLINOIS RIVER, OKLAHOMA

Performed Under Contract Number DACW 56-77-C-0080

SEC. 27 , T-15-N , R-23-E COUNTY CHEROKEE

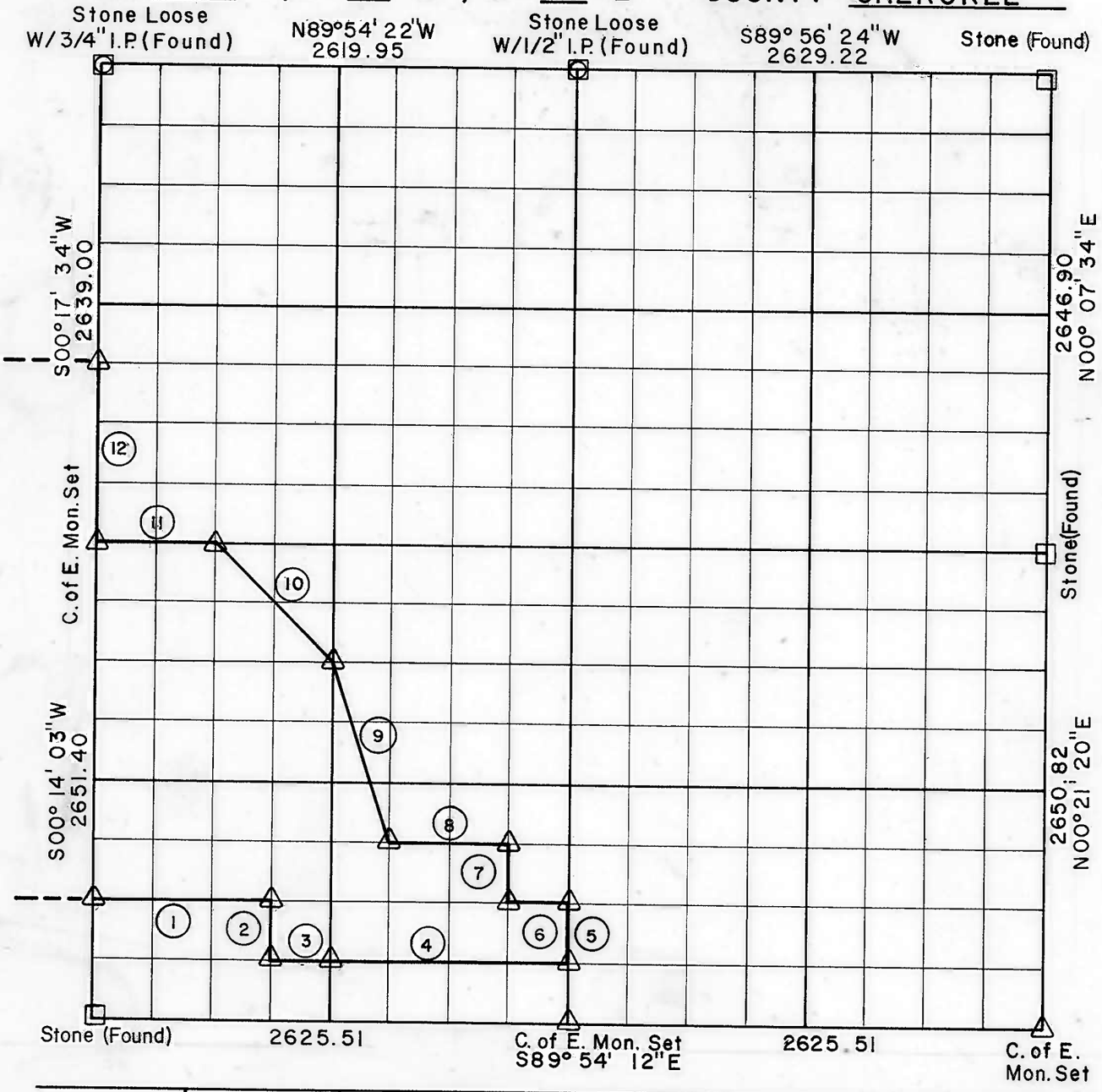

Course No.	Distance	Bearing	Course No.	Distance	Bearing
1	984.46	S89° 54' 06"E			
2	331.41	S00° 13' 19"W			
3	328.18	S89° 54' 09"E			
4	1312.71	S89° 54' 09"E			
5	331.39	N00° 12' 08"E			
6	328.15	N89° 54' 06"W			
7	331.39	N00° 12' 22"E			
8	656.26	N89° 54' 03"W			
9	1046.32	N18° 03' 30"W			
10	931.64	N44° 32' 39"W			
11	656.03	N89° 53' 48"W			
12	989.62	N00° 17' 34"E			

Field Book No. 4-302 Date April, 1977

CERTIFICATE OF SURVEY

I HEREBY CERTIFY THAT THE ABOVE PLAT IS A TRUE AND CORRECT REPRESENTATION OF THE SURVEY MADE IN SECTION 27, T 15 N, R 23 E, CHEROKEE COUNTY, OKLAHOMA

Eugene R. Janway
REGISTERED LAND SURVEYOR L.S. No. 2416

REGISTERED LAND SURVEYOR EUGENE R. JANWAY L.S. 2416 OKLAHOMA

BUTLER ASSOCIATES, INC.
Under the Supervision of
U.S. ARMY ENGINEER DISTRICT, TULSA
CORPS OF ENGINEERS

SHEET 1 of 2

LEGEND
- △ MONUMENT
- □ ORIGINAL CORNER
- ○ IRON PIN
- ✱ COMPUTED DISTANCE

18

TENKILLER FERRY LAKE
ILLINOIS RIVER, OKLAHOMA

SECTION AND QUARTER SECTION CORNER REFERENCES FOR

SEC-27, T15N, R23E CHEROKEE COUNTY

N W CORNER

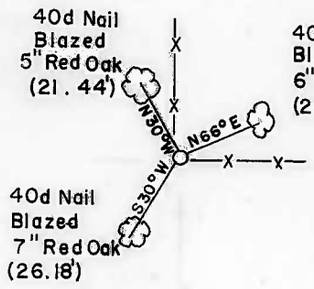

NORTH 1/4 CORNER

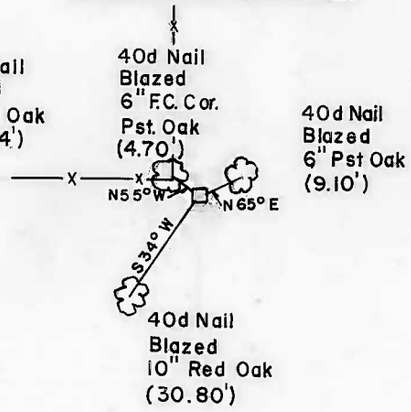

N E CORNER

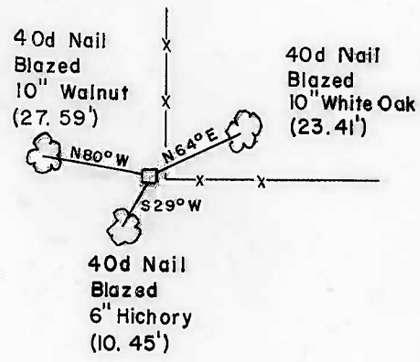

N

WEST 1/4 CORNER

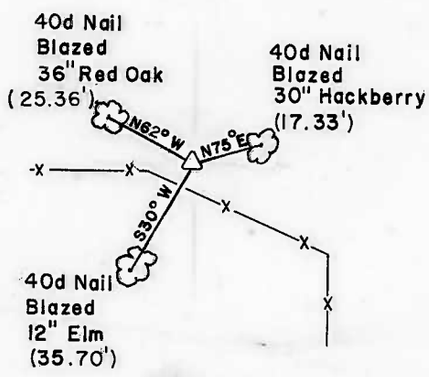

EAST 1/4 CORNER

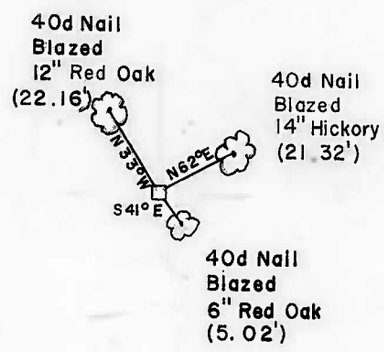

S.W. CORNER

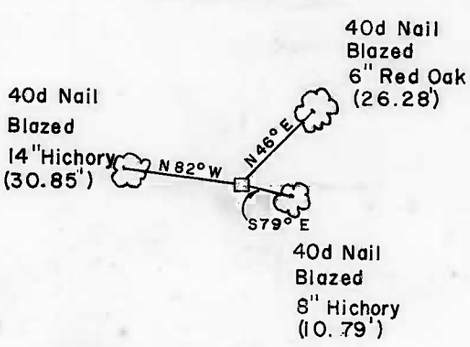

SOUTH 1/4 CORNER

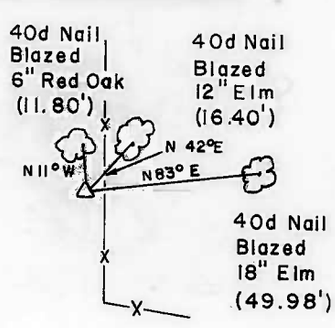

S.E. CORNER

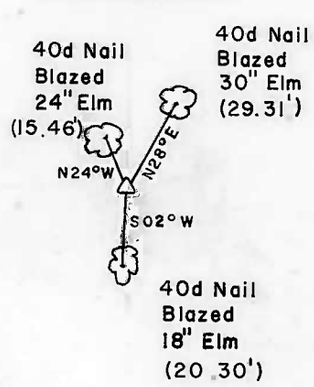

BUTLER ASSOCIATES, INC.

Scale: 1" = 50'
Date: APRIL 1977
Field Book No. 4-302

REGISTERED LAND SURVEYOR
EUGENE R. JANWAY
L.S. 246
OKLAHOMA

Eugene R. Janway
Registered Land Surveyor L.S. No. 246

LEGEND

- △ Monument
- □ Original Corner
- ○ Iron Pin