REFERENCES

PARTIAL BOUNDARY SURVEYS
TENKILLER LAKE OKLA.
SEC. 27 T-15 -N R-23 -E

COUNTY CHEROKEE

D.O. NO. 0001 Performed Under Contract No. DACA 56-88-D-0047

PARCEL # 21

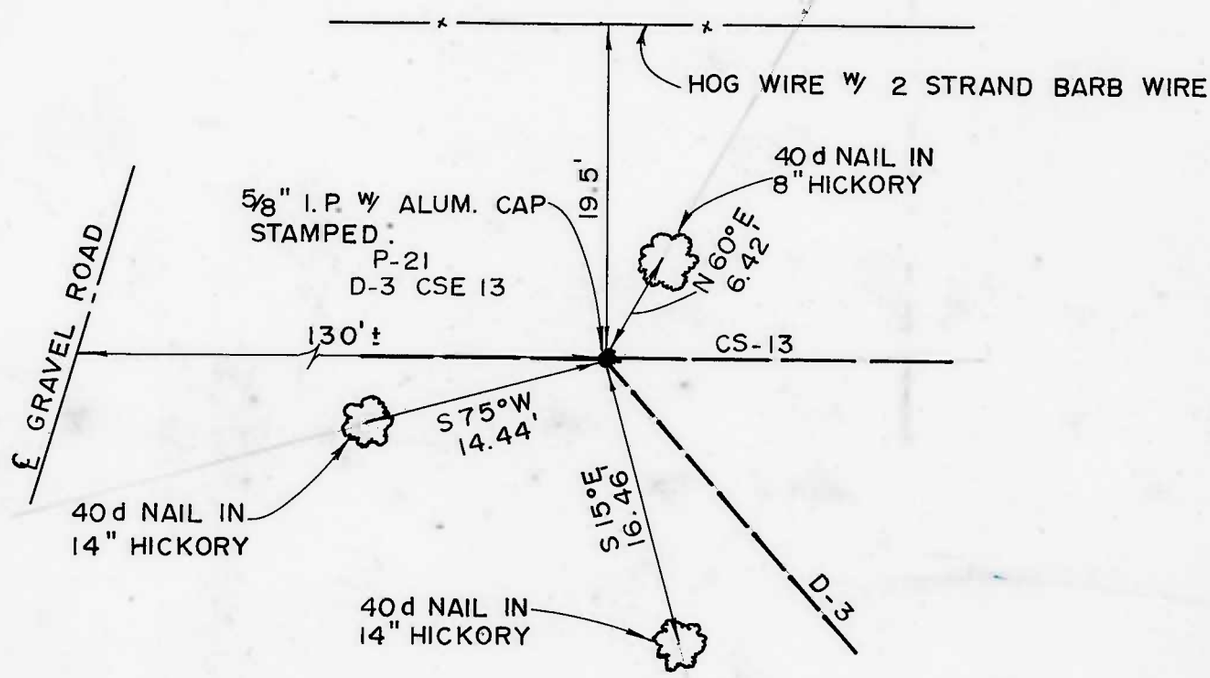

D-3, CSE 13

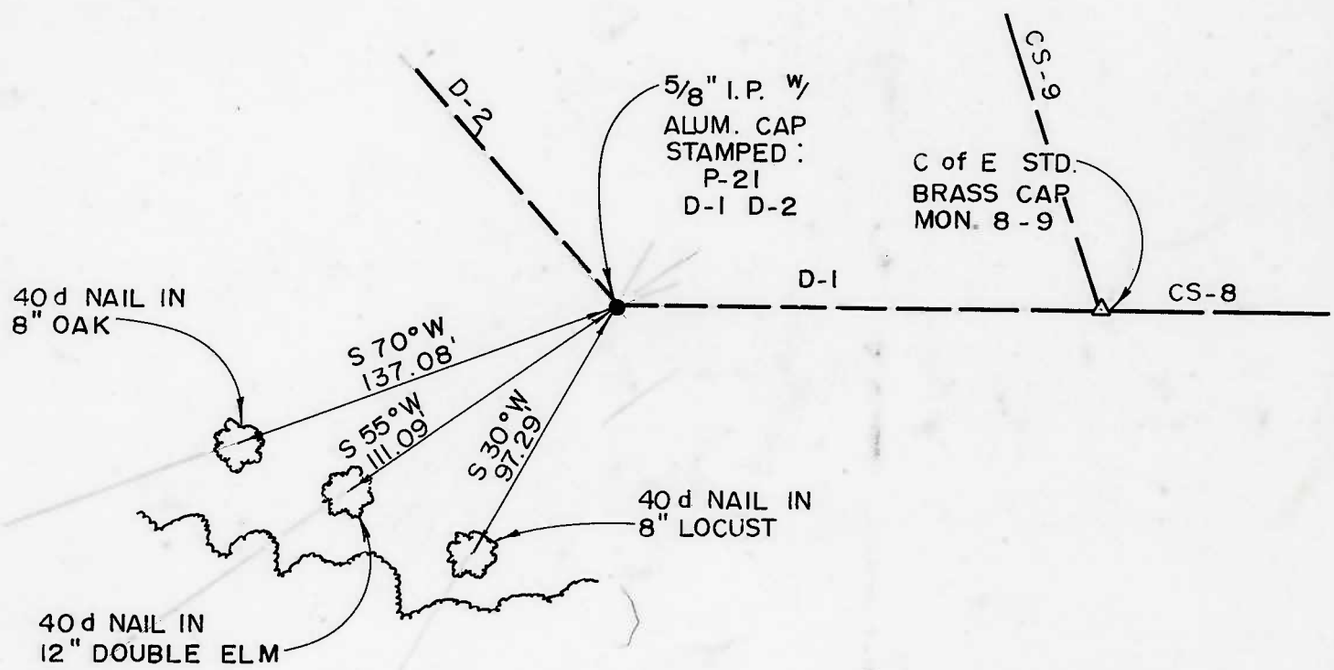

D-1, D-2

Field Book No. 4-302 4-303 Date 11-88

CERTIFICATE OF SURVEY

I Hereby Certify That The Above Plat is a True and Correct Representation of the Survey.

BASIL E. SCOTT JR. L.S. 545

SCOTT & ASSOCIATES, INC.
LAND SURVEYORS

U.S. ARMY CORPS OF ENGINEERS
TULSA DISTRICT

—LEGEND—

△ MONUMENT
□ ORIGINAL CORNER
● IRON PIN W/CAP

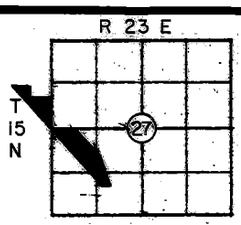

PARTIAL BOUNDARY SURVEYS
TENKILLER LAKE OKLA.
SEC. 27 T-15 -N R-23-E & 28

PARCEL # 21 COUNTY CHEROKEE

D.O. NO. 0001 Performed Under Contract No. DACA 56-88-D-0047

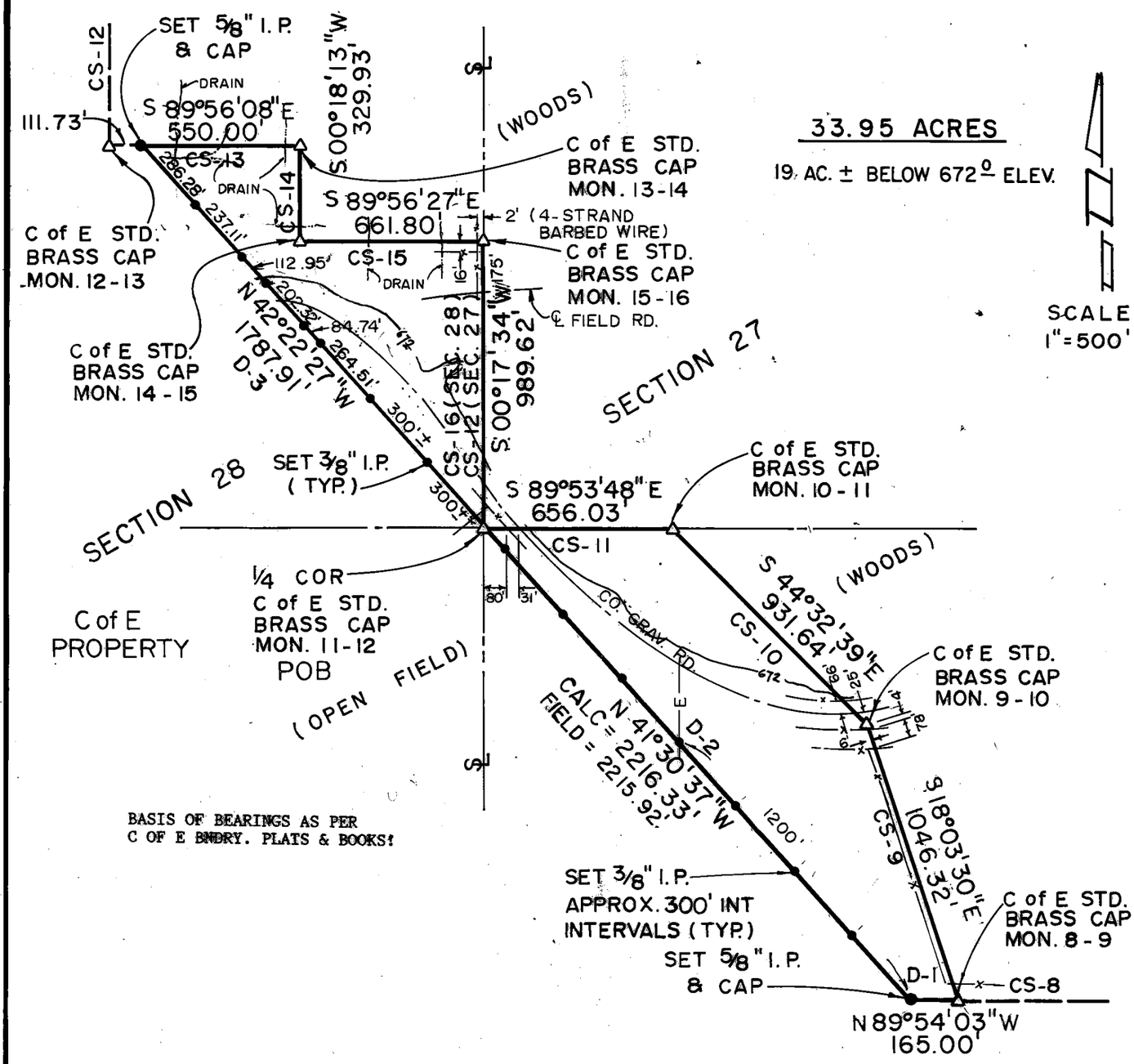

BASIS OF BEARINGS AS PER C OF E BNDRY. PLATS & BOOKS!

PARCEL #21 DESCRIPTION

Parcel #21 containing 33.95 Acres, "more or less", located in the SE¼ of the NE¼ of Section 28 AND the SW¼ of Section 27, all in Township 15 North, Range 23 East, Indian Meridian, Cherokee County, Oklahoma, described as: beginning at the E¼ corner of Section 28, being a std. C of E brass cap (mon 11/12); thence N42°22'27"W, 1787.91 feet (D-3) to a point on the north line of the SE¼ NE¼ of Section 28, being a 5/8" iron pin with aluminum cap; thence S89°56'08"E, 550.00 feet (cs-13) to the northeast corner of NW¼ SE¼ NE¼ of Section 28, being a std. C of E brass cap (mon 13/14); thence S00°18'13"W, 329.93 feet (cs-14) to the southeast corner of NE¼ NW¼ SE¼ NE¼ of Section 28, being a std. C of E brass cap (mon 14/15); thence S89°56'27"E, 661.80 feet (cs-15) to the northeast corner of SE¼ NE¼ SE¼ NE¼ on the Section line of Section 28 and Section 27, being a std. C of E brass cap (mon 15/16); thence S00°17'34"W, 989.62 feet (cs-16 of Section 28) and (cs-12 of Section 27) to the southeast corner of NE¼ of Section 28, being a std. C of E brass cap (mon 11/12); thence S89°53'48"E, 656.03 feet (cs-11 of Section 27) to the northeast corner of NW¼ NW¼ SW¼ of Section 27, being a std. C of E brass cap (mon 10/11); thence S44°32'39"E, 931.64 feet (cs-10) to a point on the East line of W½ SW¼ of Section 27, being a std. C of E brass cap (mon 9/10) and in a gravel road; thence S18°03'30"E, 1046.32 feet (cs-9) to the southeast corner of NW¼ NW¼ SE¼ SW¼ of Section 27, being a std. C of E brass cap (mon 8/9); thence S89°54'03"E, 165.00 feet (D-1) to a point on the south line of the NW¼ NW¼ SE¼ SW¼ of Section 27, being a 5/8" iron pin with aluminum cap; thence N41°30'37"W, 2215.92 feet (D-2) to the point of beginning.

Field Book No. 4-302 4-303 Date 11-88

CERTIFICATE OF SURVEY

I Hereby Certify That The Above Plat is a True and Correct Representation of the Survey.

BASIL E. SCOTT JR. L.S. 545

SCOTT & ASSOCIATES INC.
LAND SURVEYORS

U.S. ARMY CORPS OF ENGINEERS
TULSA DISTRICT

—LEGEND—

△ MONUMENT
□ ORIGINAL CORNER
● IRON PIN W/CAP