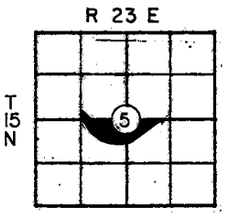

PARTIAL BOUNDARY SURVEYS
TENKILLER LAKE OKLA.
SEC. 5 T-15-N R-23-E

PARCEL # 28 COUNTY CHEROKEE

D.O. NO. 0001 Performed Under Contract No. DACA 56-88-D-0047

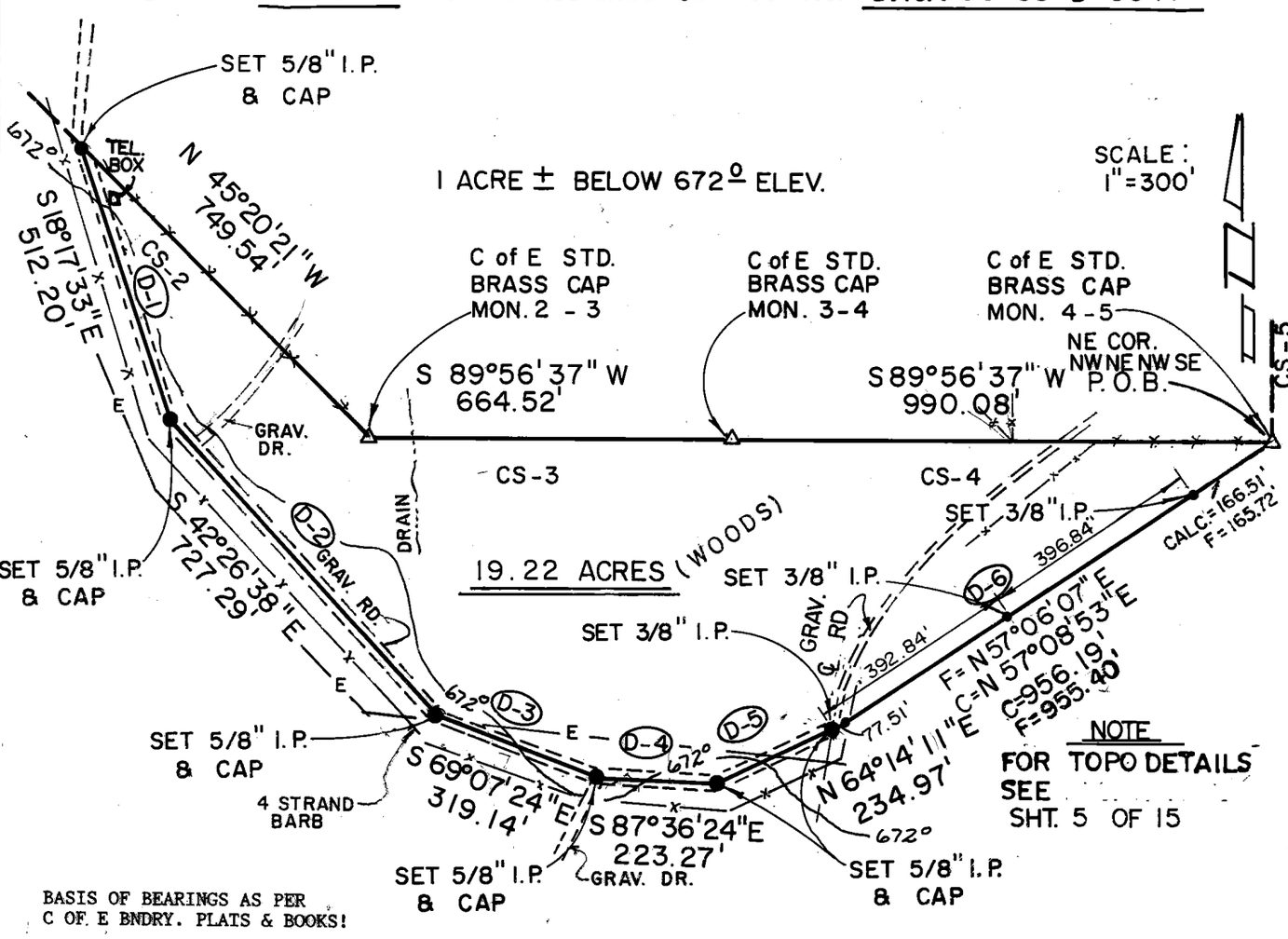

PARCEL #28 DESCRIPTION

Parcel #28 containing 19.22 Acres, "more or less", located in the N½ of SW¼ AND the N½ of SE¼ AND the S½ of NW¼ of Section 5, Township 15 North, Range 23 East, Indian Meridian, Cherokee County, Oklahoma, described as: beginning at the northeast corner of the NW¼ NE¼ NW¼ SE¼ of said Section 5, being a std C of E brass cap (mon 4/5); thence S89°56'37"W, 990.08 feet (cs-4) to the northwest corner of the SE¼ being a std. C of E brass cap (mon 3/4); thence S89°56'37"W, 664.52 feet (cs-3) to the northeast corner of the NW¼ NE¼ SW¼ being a std. C of E brass cap (mon 2/3); thence N45°20'21"W, 749.54 feet (cs-2) to a 5/8" iron pin with aluminum cap in a gravel road; thence S18°17'33"E, 512.20 feet (D-1) along gravel road to a 5/8" iron pin with aluminum cap; thence S42°26'38"E, 727.29 feet (D-2) along gravel road to a 5/8" iron pin with aluminum cap; thence S69°07'24"E, 319.14 feet (D-3) along gravel road to a 5/8" iron pin with aluminum cap; thence S87°36'24"E, 223.27 feet (D-4) along gravel road to 5/8" iron pin with aluminum cap; thence N64°14'11"E, 234.97 feet (D-5) along gravel road to 5/8" iron pin with aluminum cap; thence N57°06'07"E, 955.40 feet (D-6) to the point of beginning.

Field Book No. 4-274 Date 11-88

CERTIFICATE OF SURVEY

I Hereby Certify That The Above Plat is a True and Correct Representation of The Survey.

BASIL E. SCOTT JR. L.S. 545

SCOTT & ASSOCIATES INC.
LAND SURVEYORS

U.S. ARMY CORPS OF ENGINEERS
TULSA DISTRICT

—LEGEND—

△ MONUMENT
□ ORIGINAL CORNER
● IRON PIN W/CAP

REFERENCES

PARTIAL BOUNDARY SURVEYS
TENKILLER LAKE OKLA.
SEC. 5 T-15 -N R-23 -E

COUNTY CHEROKEE

D.O. NO. 0001 Performed Under Contract No. DACA 56-88-D-0047

PARCEL # 28

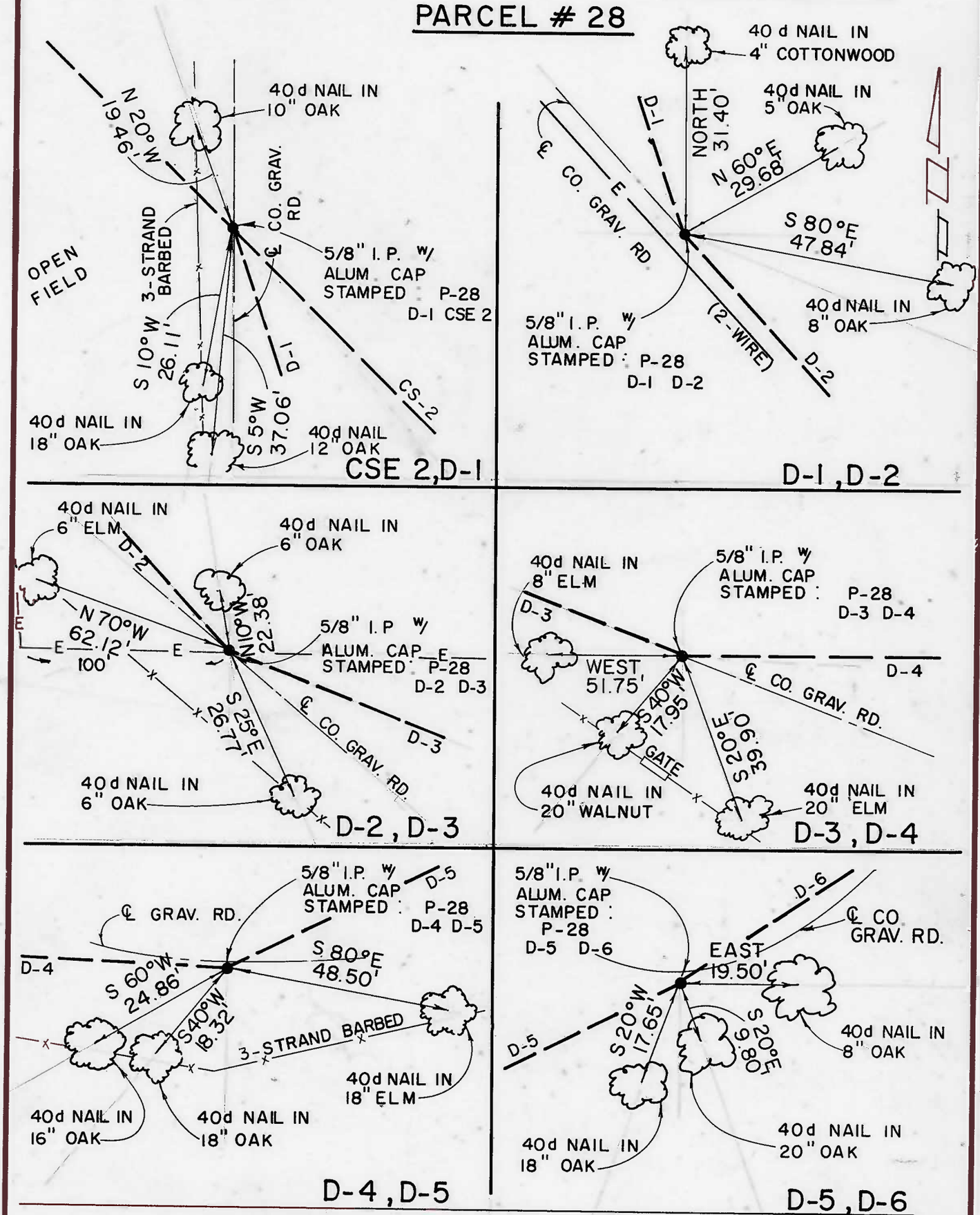

Field Book No. 4-274 Date 11-88

CERTIFICATE OF SURVEY

I Hereby Certify That The Above Plat is a True and Correct Representation of the Survey.

BASIL E. SCOTT JR. L.S. 545

SCOTT & ASSOCIATES, INC.
LAND SURVEYORS

U.S. ARMY CORPS OF ENGINEERS
TULSA DISTRICT

LEGEND

△ MONUMENT
□ ORIGINAL CORNER
● IRON PIN W/CAP