# REFERENCES

## PARTIAL BOUNDARY SURVEYS
## TENKILLER LAKE OKLA.
## SEC. 6 T-15 -N R-23-E

COUNTY CHEROKEE

D.O. NO. 0001 Performed Under Contract No. DACA 56-88-D-0047

## PARCEL # 29
D-1 D-2

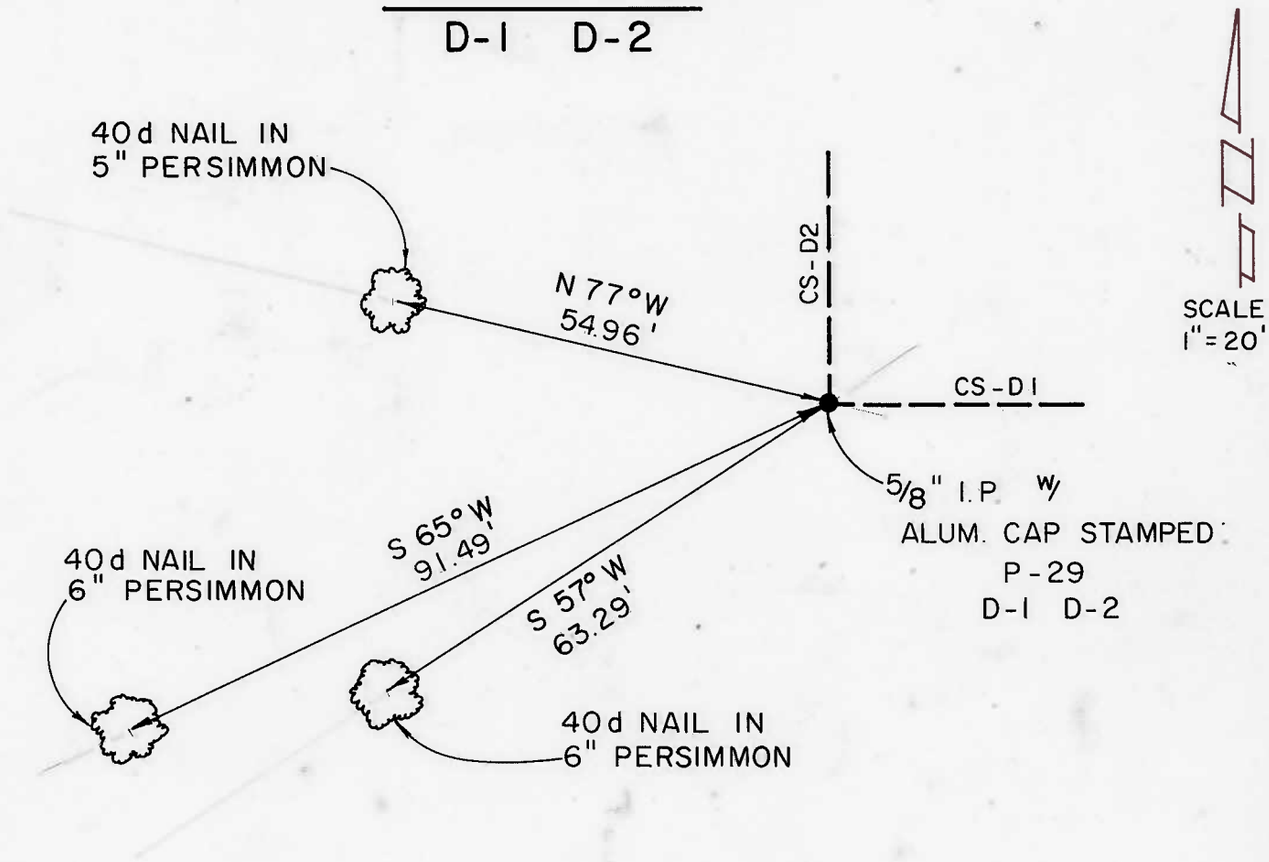


Field Book No. 4-257 Date 11/88

CERTIFICATE OF SURVEY

I Hereby Certify That The Above Plat is a True and Correct Representation of the Survey.

BASIL E. SCOTT JR. L.S. 545

SCOTT & ASSOCIATES, INC.
LAND SURVEYORS

U.S. ARMY CORPS OF ENGINEERS
TULSA DISTRICT

—LEGEND—

△ MONUMENT
□ ORIGINAL CORNER
● IRON PIN W/CAP

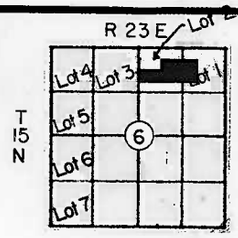


# PARTIAL BOUNDARY SURVEYS
# TENKILLER LAKE OKLA.
# SEC. 6 T-15 -N R-23-E

PARCEL #29 COUNTY CHEROKEE

D.O. NO. 0001 Performed Under Contract No. DACA 56-88-D-0047

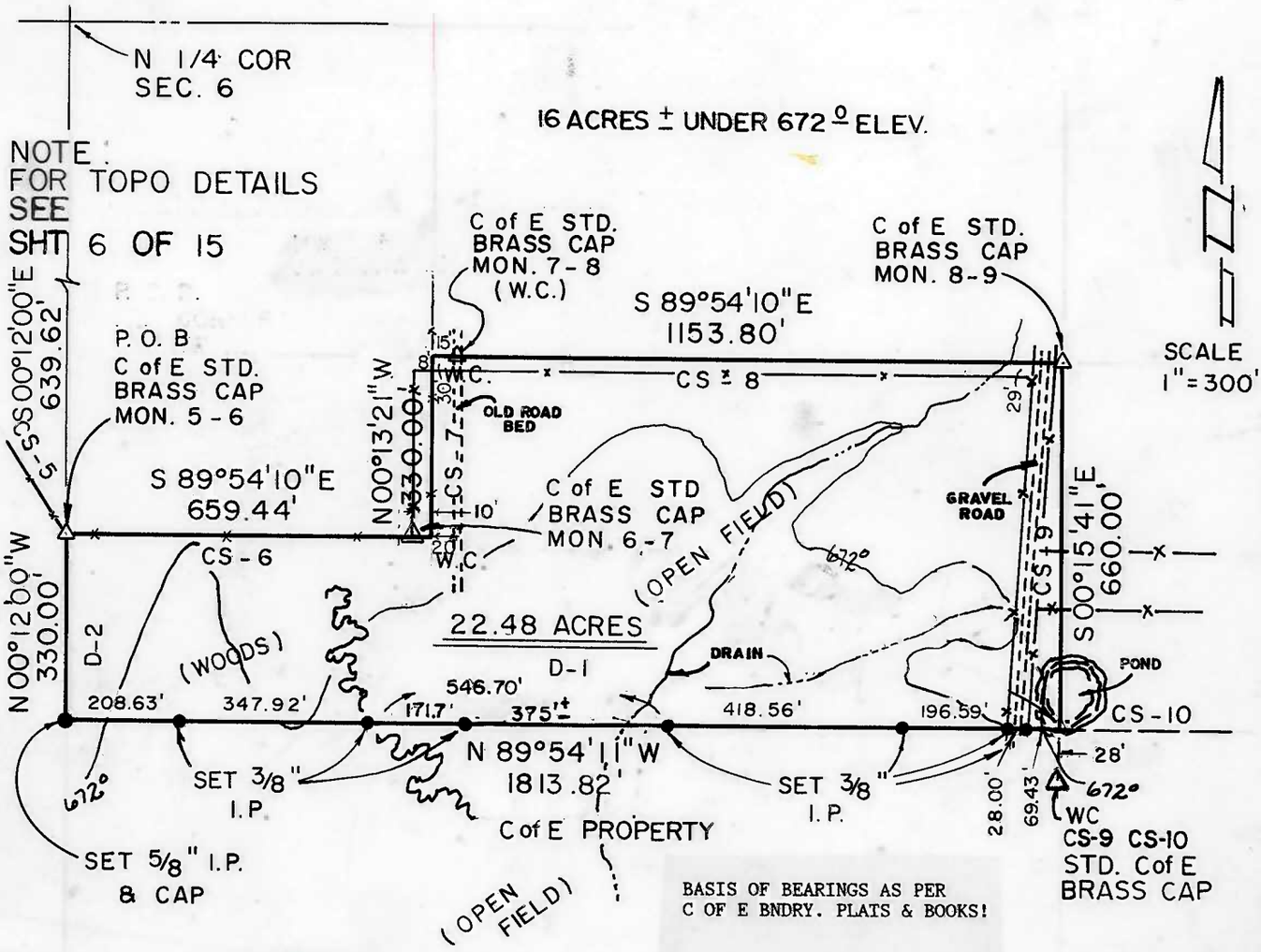


## PARCEL #29 DESCRIPTION

Parcel #29 containing 22.48 Acres, "more or less", located in U.S. Government Lots 1 and 2 in Section 6, Township 15 North, Range 23 East, Indian Meridian, Cherokee County, Oklahoma, described as: beginning at a point S00°12'00"E, 639.62 feet of the N¼ corner of Section 6, being a std. C of E brass cap (mon 5/6); thence S89°54'10"E, 659.44 feet (cs-6) to a point 10.0 feet east of std. C of E brass cap (W.C.); thence N00°13'21"W, 330.00 feet (cs-7) to a point 15.0 feet west of a std. C of E brass cap (W.C.); thence S89°54'10"E, 1153.80 feet (cs-8) to a std. C of E brass cap; thence S00°15'41"E, 660.00 feet (cs-9) to a point 28.0 feet north of a std. C of E brass cap (W.C.); thence N89°54'11"W, 1813.82 feet (D-1) to a 5/8" iron pin with aluminum cap; thence N00°12'00"W, 330.00 feet to the point of beginning.

Field Book No. 4-257 Date 11/88

CERTIFICATE OF SURVEY

I Hereby Certify That The Above Plat is a True and Correct Representation of the Survey.

BASIL E. SCOTT JR. L.S. 545

SCOTT & ASSOCIATES INC.
LAND SURVEYORS

U.S. ARMY CORPS OF ENGINEERS
TULSA DISTRICT

—LEGEND—

△ MONUMENT
□ ORIGINAL CORNER
● IRON PIN W/CAP

# SEC. 6 , T 15 N, R 23 E, CHEROKEE COUNTY

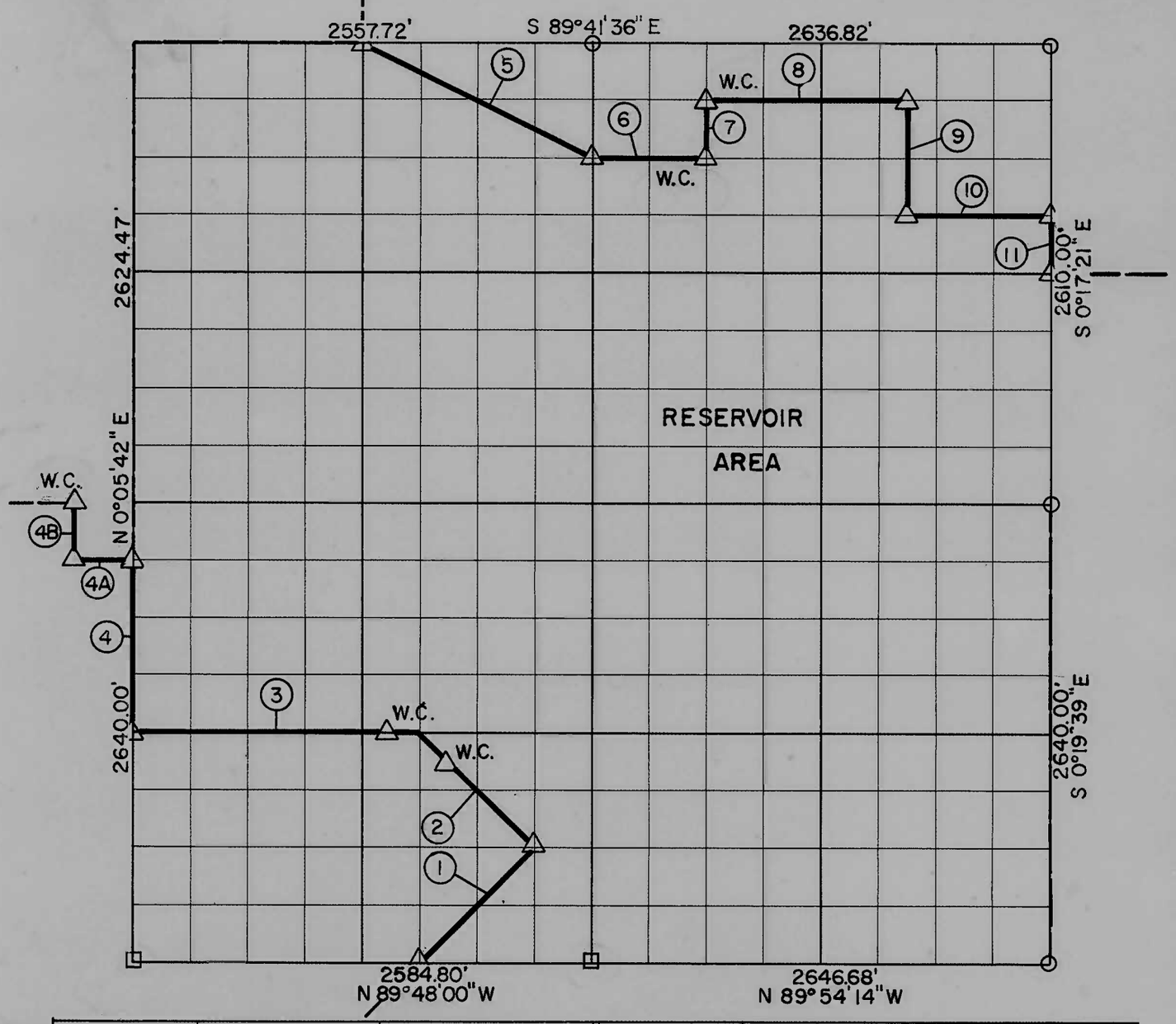


| Course No. | Distance | Bearing | Course No. | Distance | Bearing |
|---|---|---|---|---|---|
| 1 | 931.79' | N 45° 03' 33" E | | | |
| 2 | 937.33' | N 45° 01' 24" W | | | |
| 3 | 1586.60' | N 89° 49' 34" W | | | |
| 4 | 990.00' | N 0° 05' 42" E | | | |
| 4A | 330.00' | N 89° 54' 18" W | | | |
| 4B | 330.00' | N 0° 05' 42" E | | | |
| 5 | 1470.46' | S 63° 54' 38" E | | | |
| 6 | 659.44' | S 89° 54' 10" E | | | |
| 7 | 330.00' | N 0° 13' 21" W | | | |
| 8 | 1153.80' | S 89° 54' 10" E | | | |
| 9 | 660.00' | S 0° 15' 41" E | | | |
| 10 | 824.45' | S 89° 54' 11" E | | | |
| 11 | 330.00' | S 0° 17' 21" E | | | |

Book No. 4 - 257 Date: July, 1965

I, James E. Curry, a Registered Professional Engineer, do hereby certify that the above plat is a true and accurate survey of Sec. 6 , T 15N, R 23E as made under my supervision.

## LEGEND

○ 5/8" Rods W/Caps

△ C. of E. Mon.

Measured Line

Calculated Line

□ Orig. Cor. Stone

James E. Curry

JAMES E. CURRY
Reg. Prof. Eng'r. No. 1872