PARTIAL BOUNDARY SURVEYS
TENKILLER LAKE
AREA "B"

Performed Under Contract Number DACW 56 – 72 – C – 0015

SEC. 8 T 15 N, R 23 E COUNTY, CHEROKEE

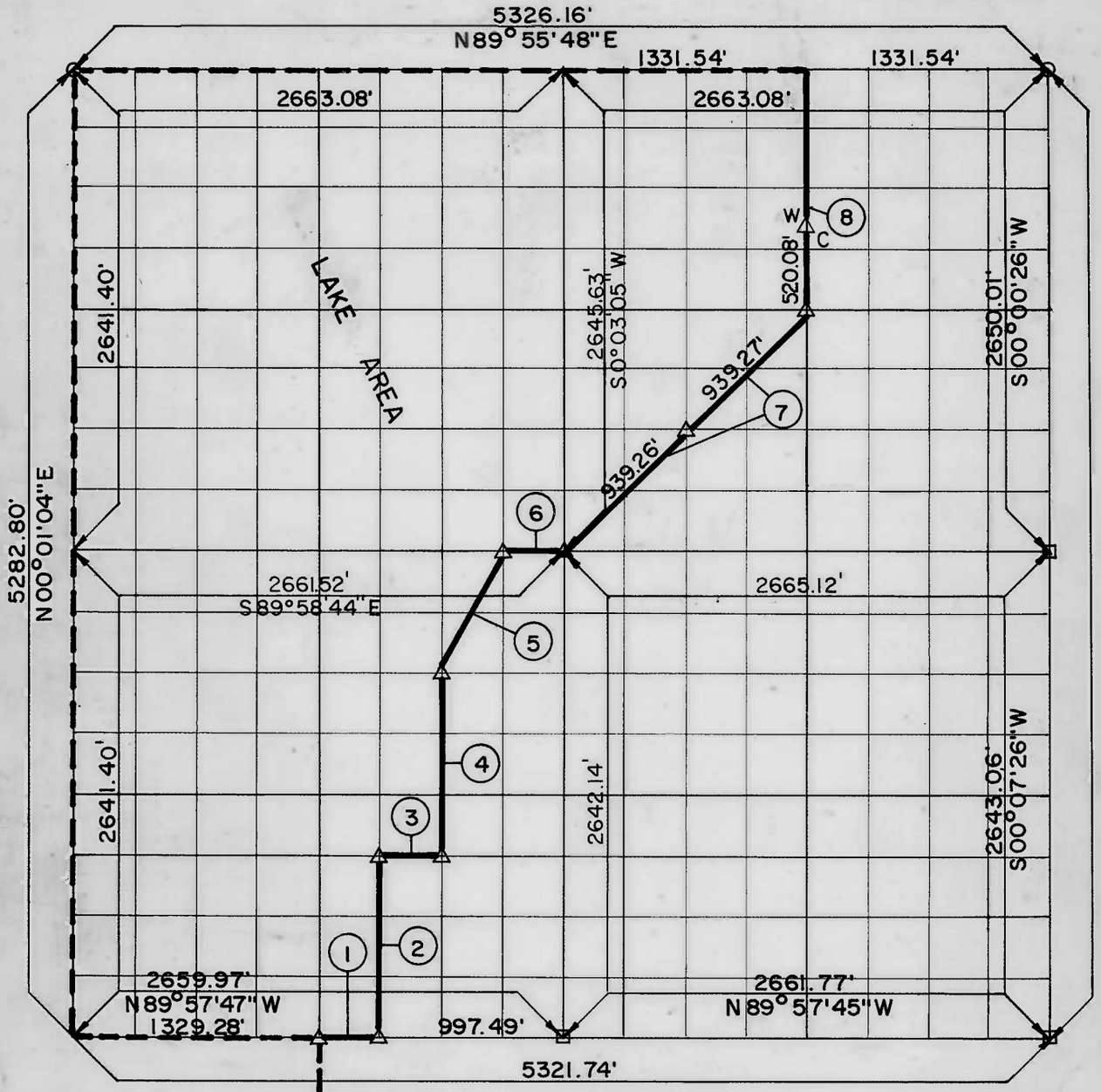

Course No.	Distance	Bearing	Course No.	Distance	Bearing
1	332.50'	S89°57'47"E			
2	990.70'	N00°02'20"E			
3	332.58'	S89°58'07"E			
4	990.73'	N00°02'35"E			
5	739.66'	N26°46'23"E			
6	332.69'	S89°58'44"E			
7	1878.53'	N45°12'44"E			
8	1323.87'	N00°01'46"E			

CERTIFICATE OF SURVEY
I HEREBY CERTIFY THAT THE ABOVE PLAT IS A TRUE AND CORRECT REPRESENTATION OF THE SURVEY MADE IN SECTION 8, T 15 N, R 23 E, CHEROKEE COUNTY, OKLAHOMA.

Cline L. Mansur
REGISTERED PROFESSIONAL ENGINEER

REGISTERED PROFESSIONAL ENGINEER
CLINE L. MANSUR
976
OKLAHOMA

Field Book No. 4-275 Date JAN 5, 1972

MANSUR-STEELE-WILLIAMS, INC.
CONSULTING ENGINEERS

Under the Supervision of
U.S. ARMY ENGINEER DISTRICT, TULSA
CORPS OF ENGINEERS

LEGEND
△ MONUMENT
□ ORIGINAL CORNER
○ IRON PIN

TENKILLER LAKE

SECTION AND QUARTER SECTION CORNER REFERENCES FOR

SEC. 8 T15 N, R23 E COUNTY-CHEROKEE

NW CORNER

N $\frac{1}{4}$ CORNER IN LAKE

NE CORNER

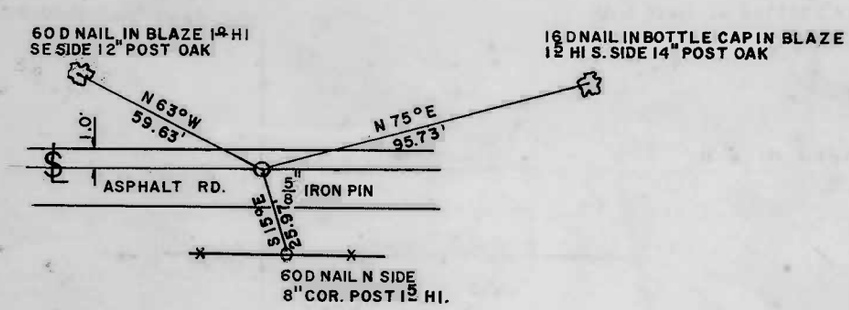

BY OTHERS

W $\frac{1}{4}$ IN LAKE

C. OF SECTION

E $\frac{1}{4}$" CORNER

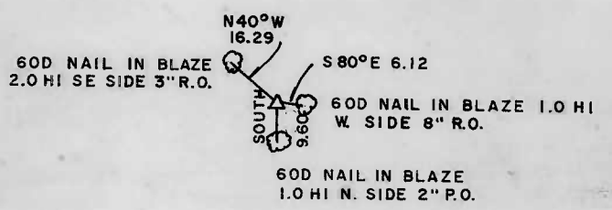

BY OTHERS

SW CORNER

S $\frac{1}{4}$ CORNER

SE CORNER

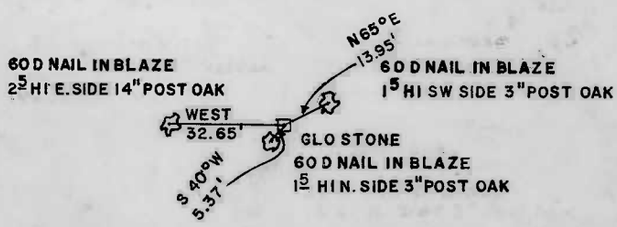

IN LAKE

BY OTHERS

Scale: 1" = 50'

Date: Jan., 1972

Field book No. 4-275

MANSUR-STEELE-WILLIAMS, INC.
CONSULTING ENGINEERS
CONTRACT NUMBER DACW 56-72-C-0015
UNDER THE SUPERVISION OF
U.S. ARMY ENGINEER DISTRICT, TULSA
CORPS OF ENGINEERS

LEGEND

△ - Monument

□ - Original Corner

○ - Iron pin