TENKILLER LAKE

ILLINOIS RIVER, OKLAHOMA

SECTION AND QUARTER SECTION CORNER
REFERENCES FOR

SEC. 23 , T 16 N, R 22 E, COUNTY - CHEROKEE

PERFORMED UNDER CONTRACT NUMBER DACW 56-77-C-0126

N

N.W. CORNER

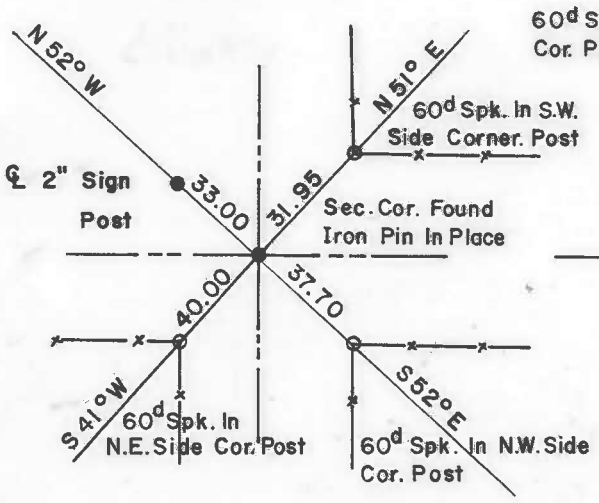

NORTH 1/4 CORNER

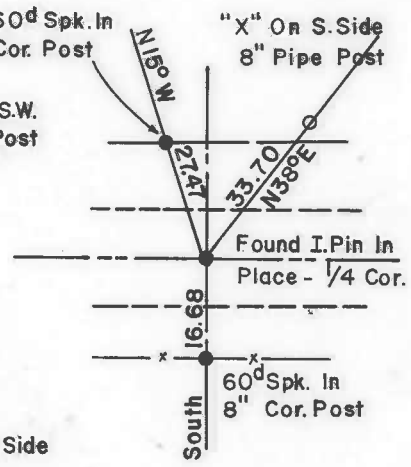

N.E. CORNER

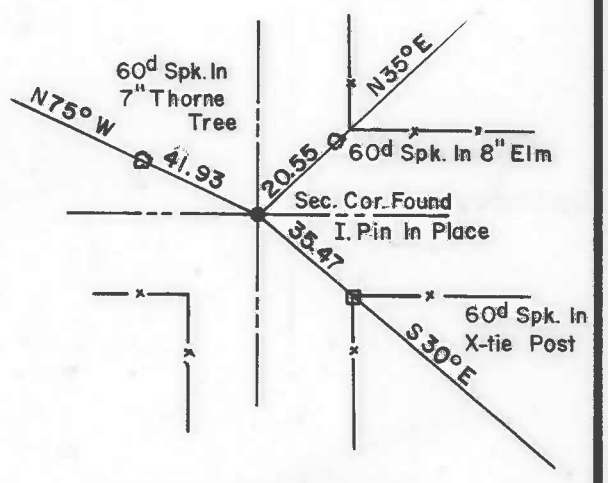

WEST 1/4 CORNER

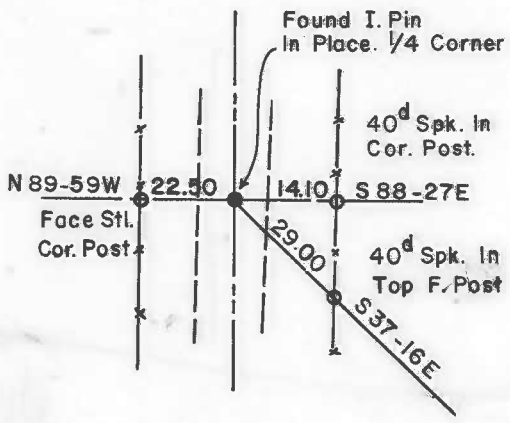

EAST 1/4 CORNER

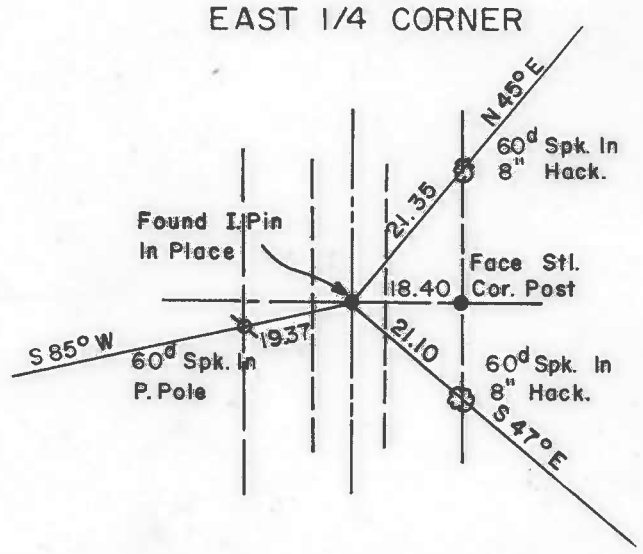

S.W. CORNER

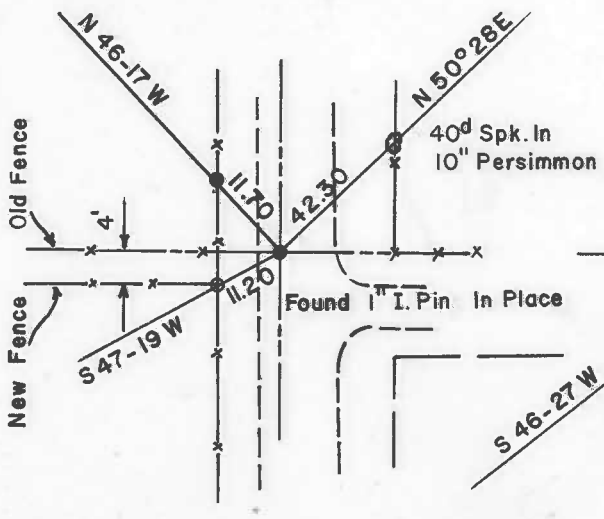

SOUTH 1/4 CORNER

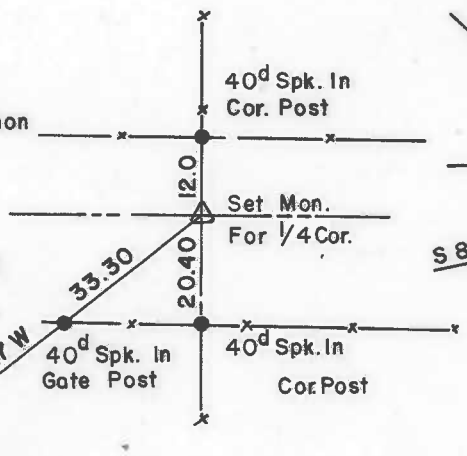

S.E. CORNER

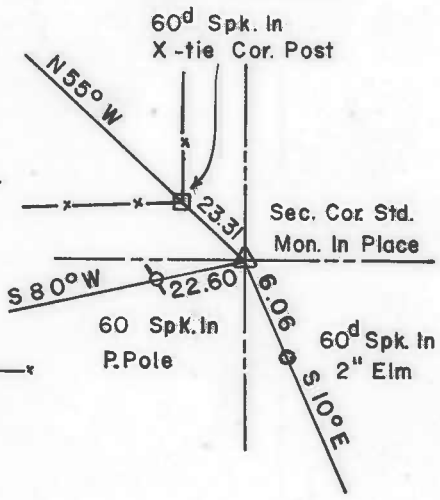

CERTIFICATE OF SURVEY

I HEREBY CERTIFY THAT THE ABOVE PLAT IS A TRUE AND CORRECT REPRESENTATION OF THE SURVEY MADE IN SECTION 23, T 16 N, R 22 E, CHEROKEE COUNTY, OKLAHOMA.

REGISTERED LAND SURVEYOR
WILLIAM W. VAUGHAN
L. S. 380
OKLAHOMA

REGISTERED L. S. NO. 380

Field Book No. 4-321

Date: Aug., 1977

BRAWLEY ENGINEERING CORP.
CONSULTING ENGINEERS

Under the Supervision of

U.S. ARMY ENGINEER DISTRICT, TULSA
CORPS OF ENGINEERS

LEGEND
- ▭ ORIGINAL CORNER
- △ MONUMENT
- ● IRON PIN

PARTIAL BOUNDARY SURVEYS
TENKILLER LAKE
ILLINOIS RIVER, OKLAHOMA

Performed Under Contract Number DACW 56-77-C-0-0126

SEC. 23 T 16 N R 22 E COUNTY CHEROKEE

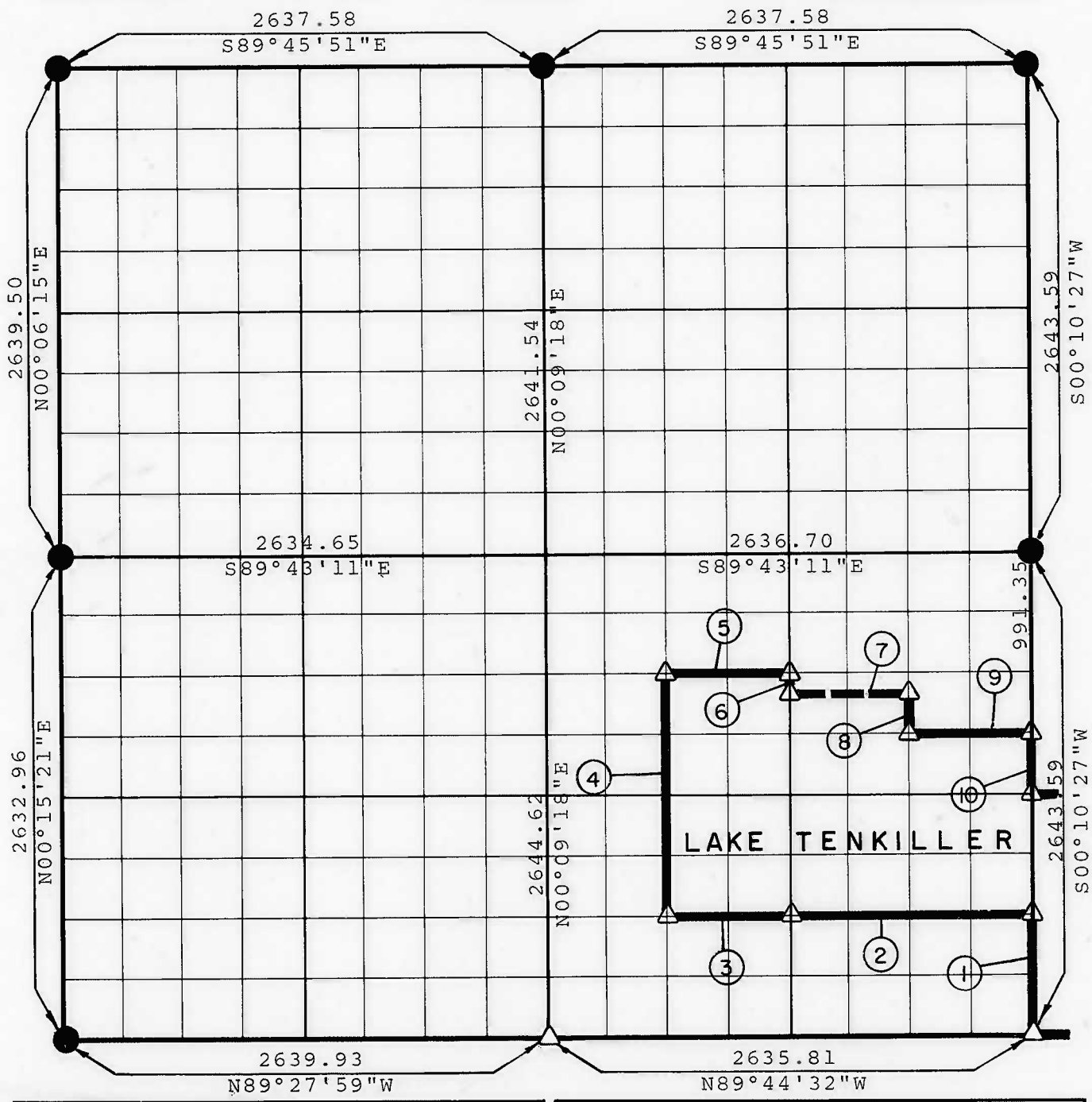

Course No.	Distance	Bearing
1	660.90	N00°10'27"E
2	1318.01	N89°44'13"W
3	659.01	N89°44'13"W
4	1322.18	N00°09'36"E
5	659.12	S89°43'33"E
6	82.63	S00°09'53"W
7	659.11	S89°43'35"E
8	247.86	S00°10'10"W
9	659.09	S89°43'43"E
10	330.45	S00°10'27"W

Course No.	Distance	Bearing

Field Book No. 4-321 Date AUG. 1977

CERTIFICATE OF SURVEY

I HEREBY CERTIFY THAT THE ABOVE PLAT IS A TRUE AND CORRECT REPRESENTATION OF THE SURVEY MADE IN SECTION 23, T 16 N, R 22 E, CHEROKEE COUNTY, OKLAHOMA.

WILLIAM W. VAUGHAN L. S. 880

REGISTERED L. S. NO. 3[illegible]

REGISTERED LAND SURVEYOR OKLAHOMA

BRAWLEY ENGINEERING CORP.
CONSULTING ENGINEERS
Under the Supervision of
U.S. ARMY ENGINEER DISTRICT, TULSA
CORPS OF ENGINEERS

LEGEND
△ MONUMENT
□ ORIGINAL CORNER
● IRON PIN