REFERENCES

PARTIAL BOUNDARY SURVEYS
TENKILLER LAKE OKLA.
SEC. 2 T-16-N R-22-E

COUNTY CHEROKEE

D.O. NO. 0001 Performed Under Contract No. DACA 56-88-D-0047

PARCEL #34

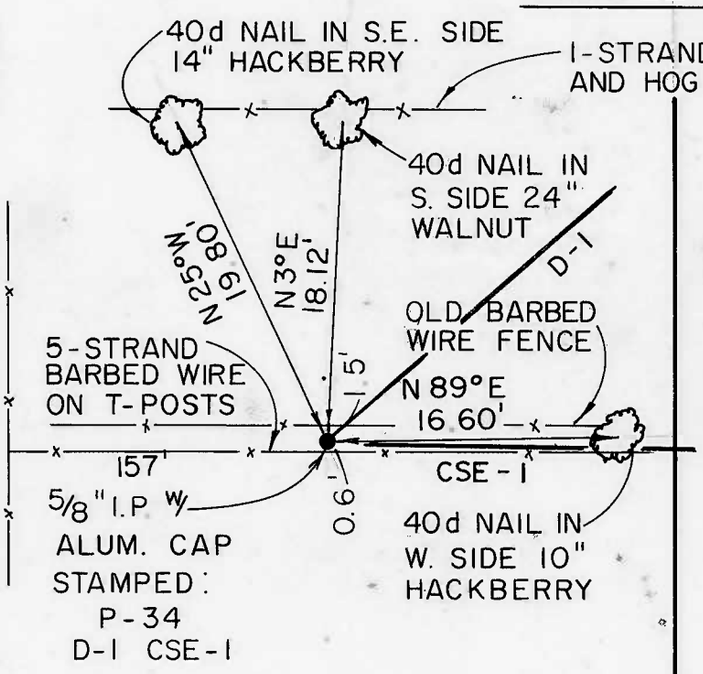

D-1 / CSE-1

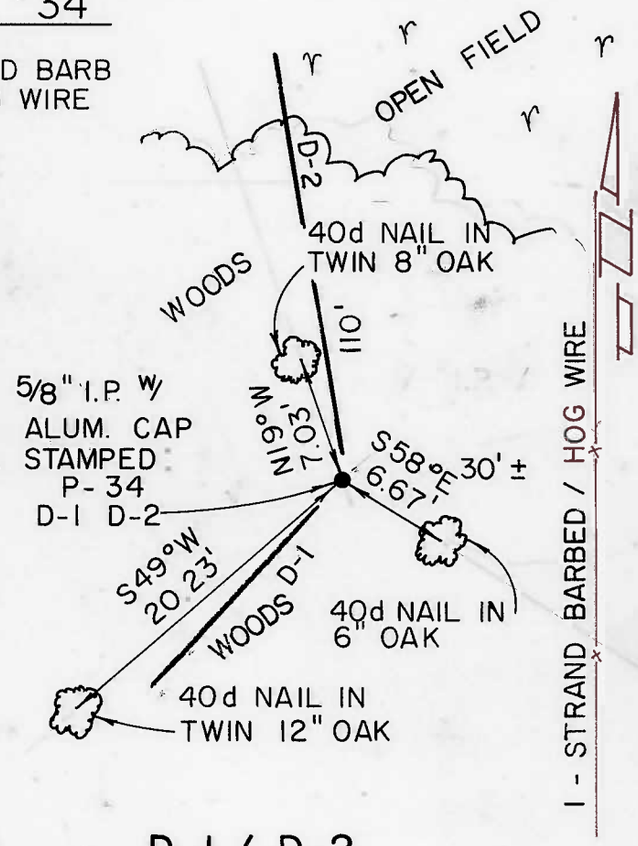

D-1 / D-2

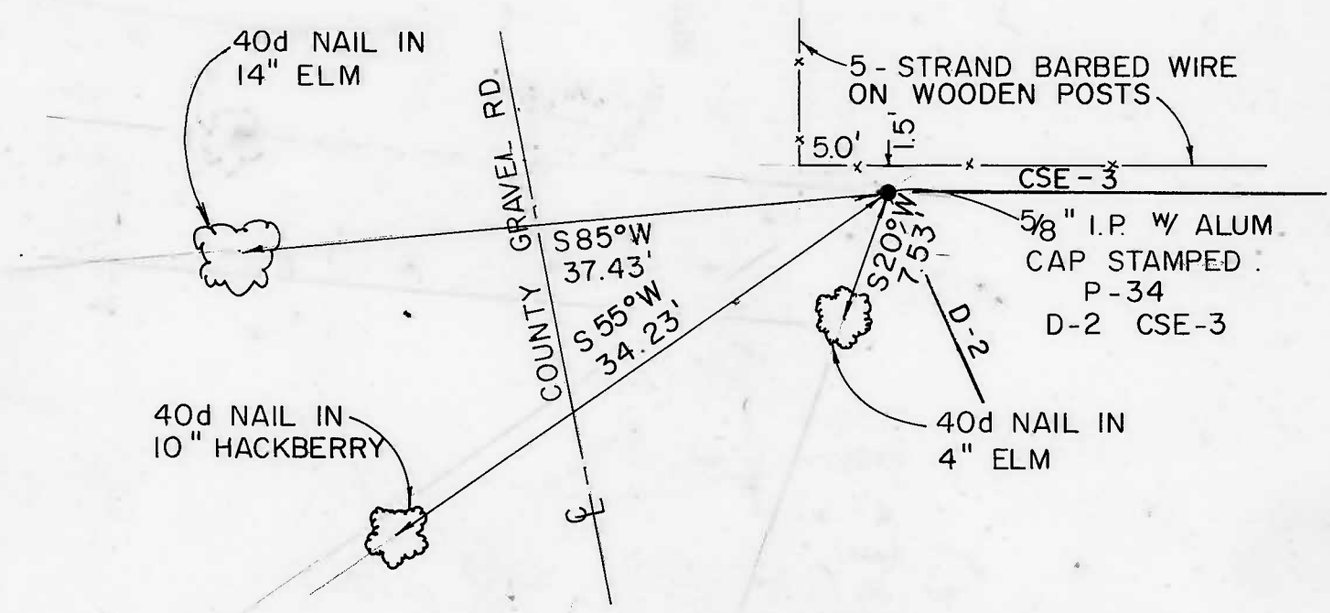

D-2 / CSE-3

Field Book No. 4-335 Date 11-88

CERTIFICATE OF SURVEY

I Hereby Certify That The Above Plat is a True and Correct Representation of the Survey.

BASIL E. SCOTT JR. L.S. 545

SCOTT & ASSOCIATES INC.
LAND SURVEYORS

U.S. ARMY CORPS OF ENGINEERS
TULSA DISTRICT

—LEGEND—

△ MONUMENT
□ ORIGINAL CORNER
● IRON PIN W/CAP

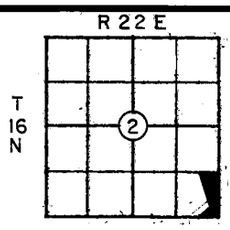

PARTIAL BOUNDARY SURVEYS
TENKILLER LAKE OKLA.
SEC. 2 T-16-N R-22-E

PARCEL # 34 COUNTY CHEROKEE

D.O. NO. 0001 Performed Under Contract No. DACA 56-88-D-0047

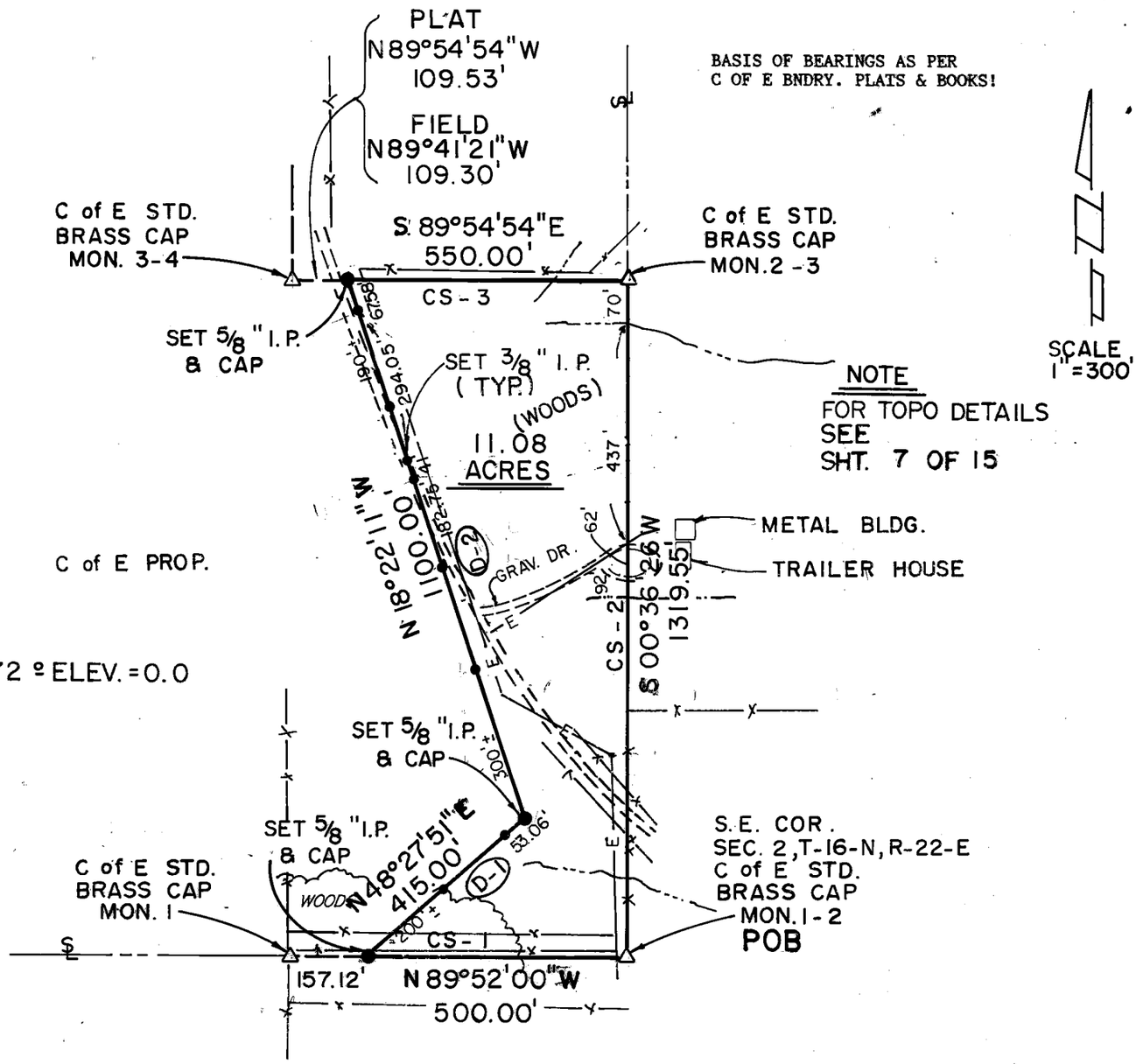

PARCEL #34 DESCRIPTION

Parcel #34 containing 11.08 Acres, "more or less", located in the E½ of SE¼ of SE¼ of Section 2, Township 16 North, Range 22 East, Indian Meridian, Cherokee County, Oklahoma, described as: beginning at the southeast corner of said Section 2; thence N89°52'00"W, 500.00 feet (cs-1) along the south Section line to a 5/8" iron pin with aluminum cap; thence N48°27'51"E, 415.00 feet (D-1) to a 5/8" iron pin with aluminum cap; thence N18°22'11"W, 1100.00 feet (D-2) to a 5/8" iron pin with aluminum cap on the North line of the SE¼ of the SE¼; thence S89°54'54"E, 550.00 feet (cs-3) to the northeast corner of the NE¼ SE¼ SE¼ of said Section 2, being a std. C of E brass cap (mon 2/3) on the east Section line; thence S00°36'26"W, 1319.55 feet (cs-2) along the east Section line to the point of beginning.

Field Book No. 4-335 Date 11/88

CERTIFICATE OF SURVEY

I Hereby Certify That The Above Plat is a True and Correct Representation of the Survey.

BASIL E. SCOTT, JR. L.S. 545

SCOTT & ASSOCIATES INC.
LAND SURVEYORS

U.S. ARMY CORPS OF ENGINEERS
TULSA DISTRICT

—LEGEND—

△ MONUMENT
□ ORIGINAL CORNER
● IRON PIN W/CAP