# TENKILLER LAKE

ILLINOIS RIVER, OKLAHOMA

SECTION AND QUARTER SECTION CORNER
REFERENCES FOR

SEC. 17 , T 16 N, R 23 E, COUNTY -CHEROKEE

PERFORMED UNDER CONTRACT NUMBER DACW 56-77-C-0126

N

## N.W. CORNER

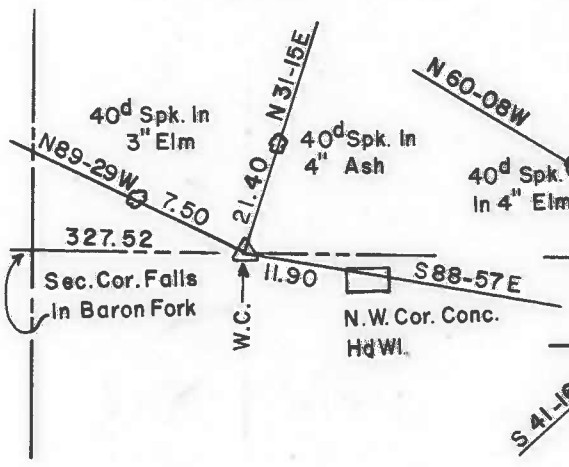


## NORTH 1/4 CORNER

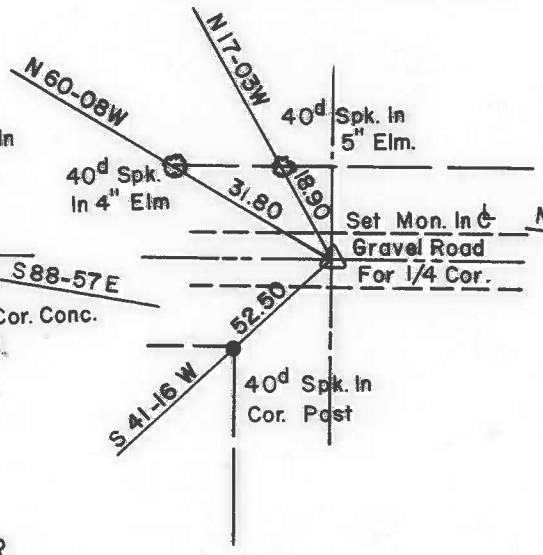


## N.E. CORNER

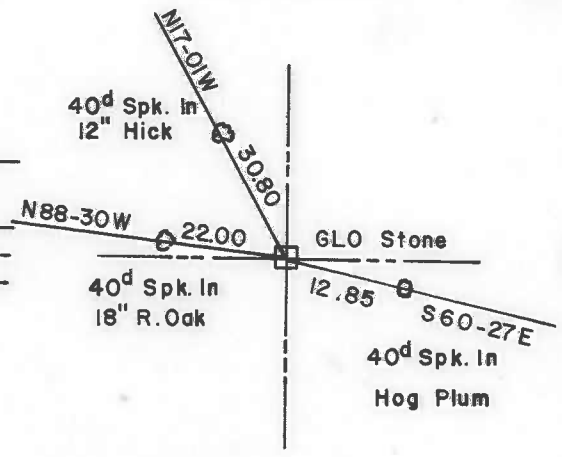


## WEST 1/4 CORNER

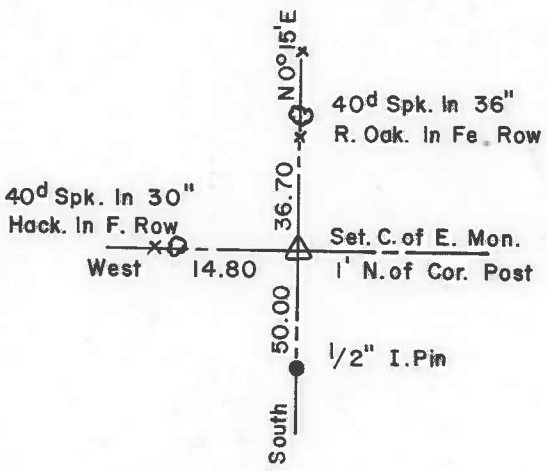


## EAST 1/4 CORNER

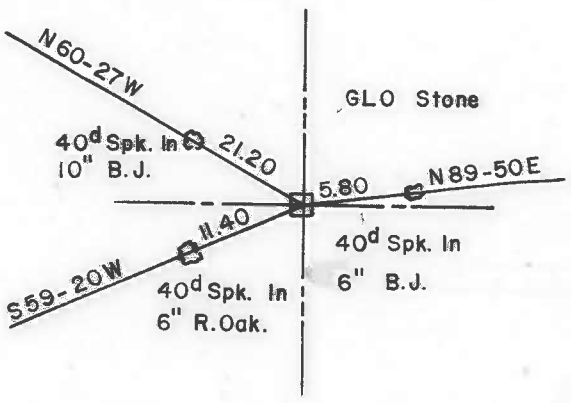


## S.W. CORNER

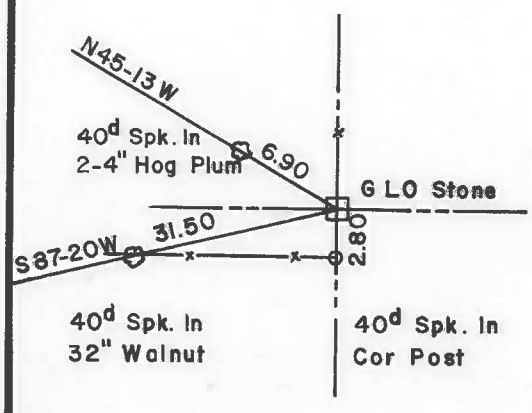


## SOUTH 1/4 CORNER

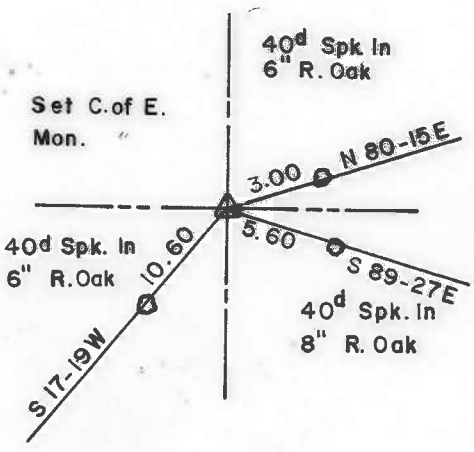


## S.E. CORNER

CERTIFICATE OF SURVEY

I HEREBY CERTIFY THAT THE ABOVE PLAT IS A TRUE AND CORRECT REPRESENTATION OF THE SURVEY MADE IN SECTION 17 , T 16 N, R 23 E, CHEROKEE COUNTY, OKLAHOMA.

REGISTERED LAND SURVEYOR
WILLIAM L. S. 380

REGISTERED L. S. NO. 380

Field Book No. 4-317

Date: Aug., 1977

BRAWLEY ENGINEERING CORP.
CONSULTING ENGINEERS

Under the Supervision of

U.S. ARMY ENGINEER DISTRICT, TULSA
CORPS OF ENGINEERS

LEGEND
- ▭ ORIGINAL CORNER
- △ MONUMENT
- ● IRON PIN

# PARTIAL BOUNDARY SURVEYS
# TENKILLER LAKE
# ILLINOIS RIVER, OKLAHOMA

Performed Under Contract Number DACW 56-77-C-0-0126

SEC. 17 T 16 N R 23 E COUNTY CHEROKEE

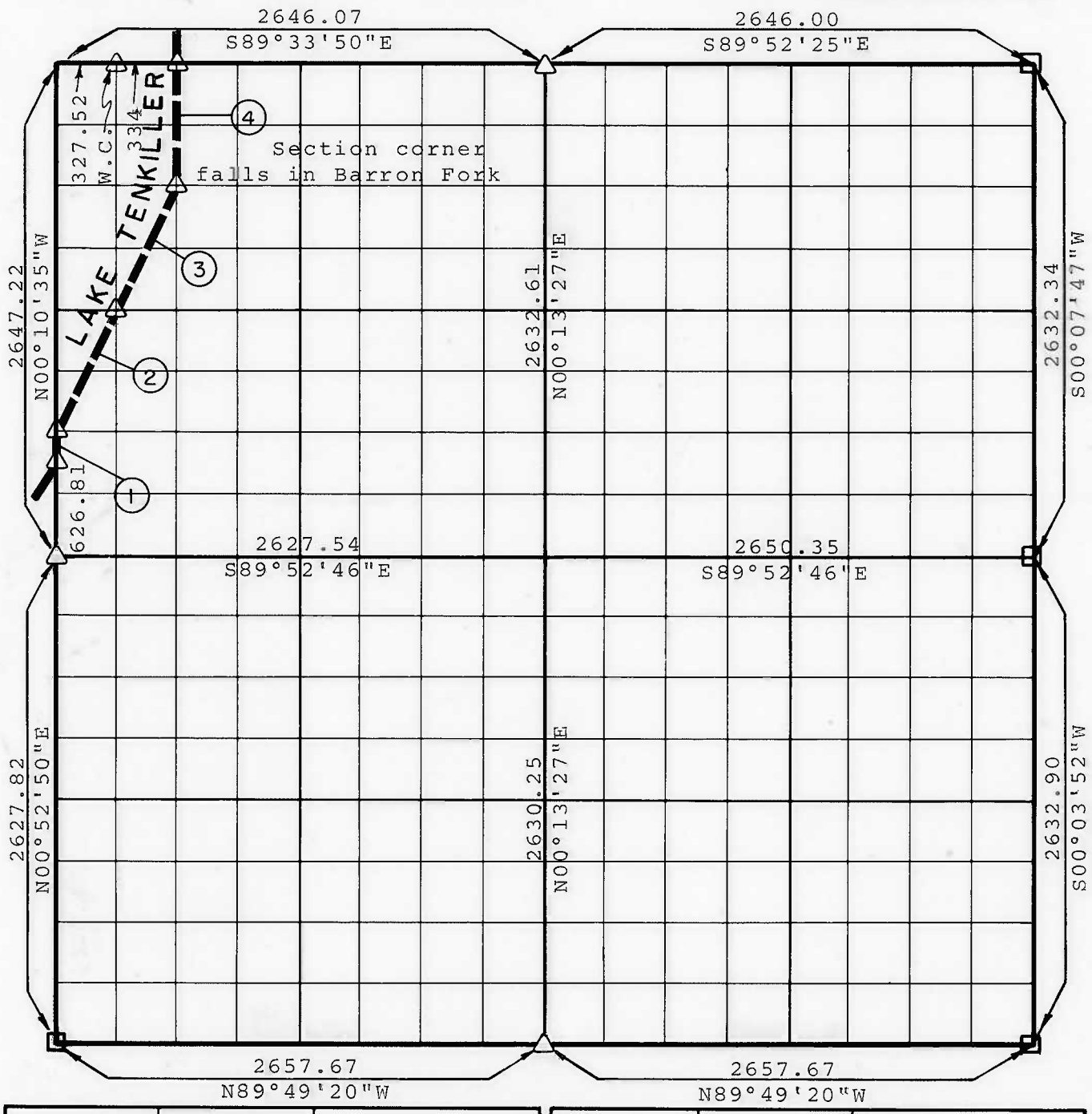


| Course No. | Distance | Bearing |
|---|---|---|
| 1 | 35.00 | N00°10'35"W |
| 2 | 736.97 | N26°23'07"E |
| 3 | 736.71 | N26°30'13"E |
| 4 | 660.89 | N00°04'34"W |

| Course No. | Distance | Bearing |
|---|---|---|
| | | |

CERTIFICATE OF SURVEY

I HEREBY CERTIFY THAT THE ABOVE PLAT IS A TRUE AND CORRECT REPRESENTATION OF THE SURVEY MADE IN SECTION 17, T 16 N, R 23 E, CHEROKEE COUNTY, OKLAHOMA

WILLIAM W. VAUGHAN L. S. 380

REGISTERED L. S. NO. 380

OKLAHOMA

Field Book No. 4-317 Date AUG. 1977

BRAWLEY ENGINEERING CORP.
CONSULTING ENGINEERS
Under the Supervision of
U.S. ARMY ENGINEER DISTRICT, TULSA
CORPS OF ENGINEERS

LEGEND
△ MONUMENT
□ ORIGINAL CORNER
● IRON PIN