# PARTIAL BOUNDARY SURVEY

## TENKILLER LAKE

## ILLINOIS RIVER, OKLAHOMA

Performed Under Contract Number DACW 56-72-C-0010

SEC. 35 T17N R22E — CHEROKEE COUNTY

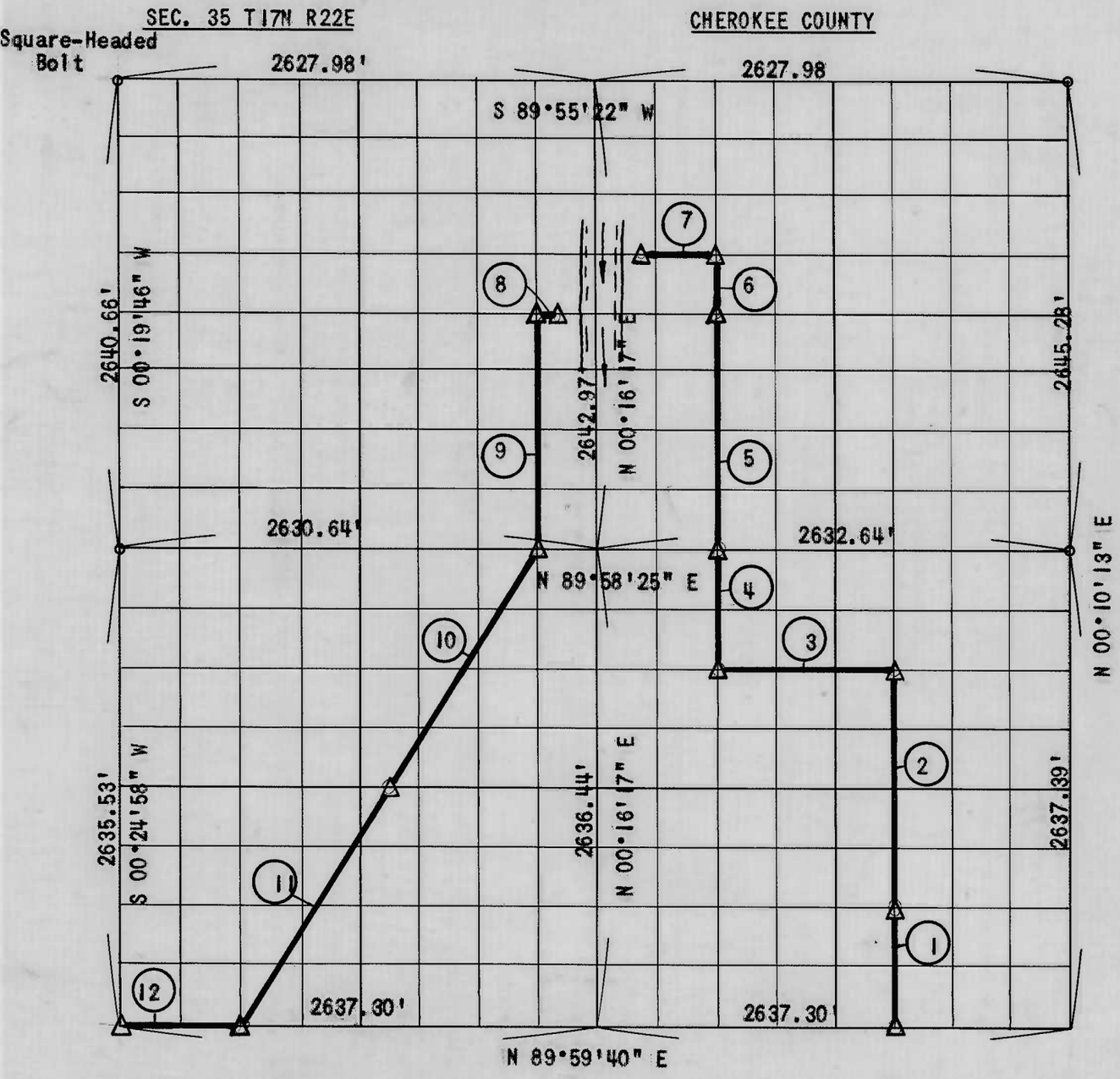


| Course No. | Distance | Bearing | | | |
|---|---|---|---|---|---|
| 1 | 659.26' | S 0°12'29" W | | | |
| 2 | 1318.51' | S 0°12'29" W | | | |
| 3 | 987.68' | N 89°58'43" E | | | |
| 4 | 659.17' | S 0°14'46" W | | | |
| 5 | 1320.56' | S 0°14'46" W | | | |
| 6 | 330.44' | S 0°14'46" W | | | |
| 7 | 377.47' | S 89°56'31" W | | | |
| 8 | 42.50' | N 89°56'53" E | | | |
| 9 | 1321.34' | N 0°16'43" E | | | |
| 10 | 1558.20' | N 32°13'17" E | | | |
| 11 | 1558.20' | N 32°13'17" E | | | |
| 12 | 659.32' | N 89°59'40" E | | | |

Field Book Number 4-284

Date: November 15, 1971

CERTIFICATE OF SURVEY

I HEREBY CERTIFY THAT THE ABOVE PLAT IS A TRUE AND CORRECT REPRESENTATION OF THE SURVEY MADE IN SECTION 35, T17N, R22E, Cherokee County, Oklahoma.

William H. Gilbert

REGISTERED PROFESSIONAL ENGINEER

SULLIVAN AND GILBERT, INC.
Under the Supervision of
U.S. ARMY ENGINEER DISTRICT, TULSA
CORPS OF ENGINEERS

LEGEND

△ Monument
□ Original Corner
○ Iron Pin

TENKILLER LAKE

ILLINOIS RIVER, OKLAHOMA

SECTION AND QUARTER SECTION CORNER

REFERENCES FOR

SECTION 35, T17N, R22E CHEROKEE COUNTY

## N.W. SECTION CORNER

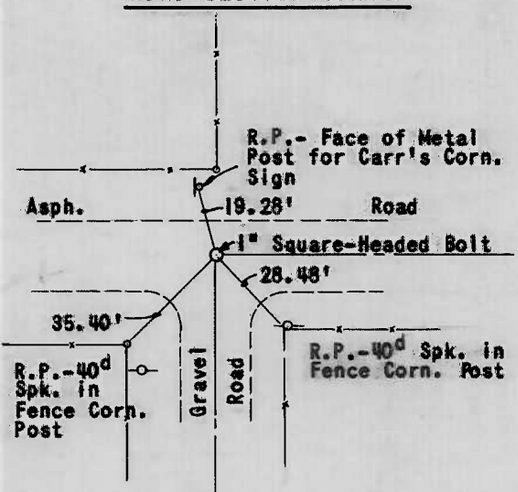


## N.E. SECTION CORNER

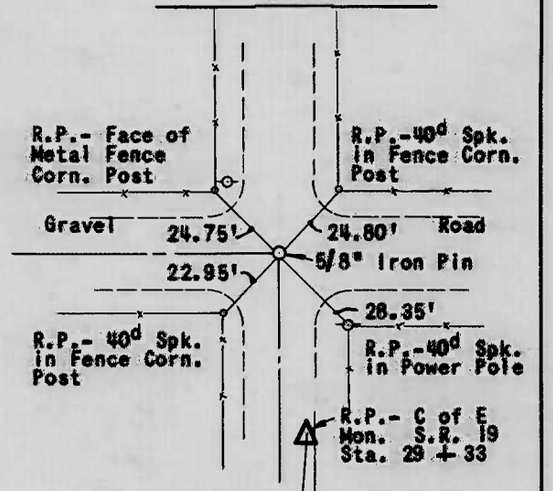


## WEST 1/4 CORNER

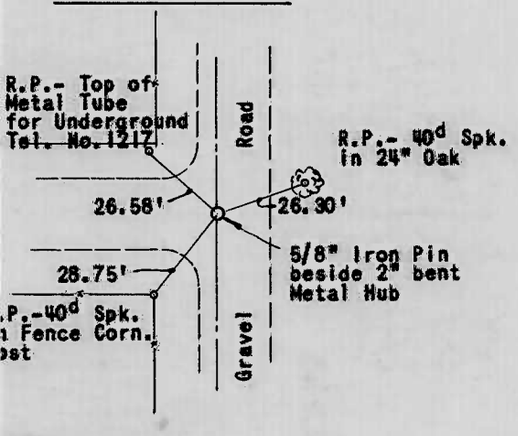


## EAST 1/4 CORNER

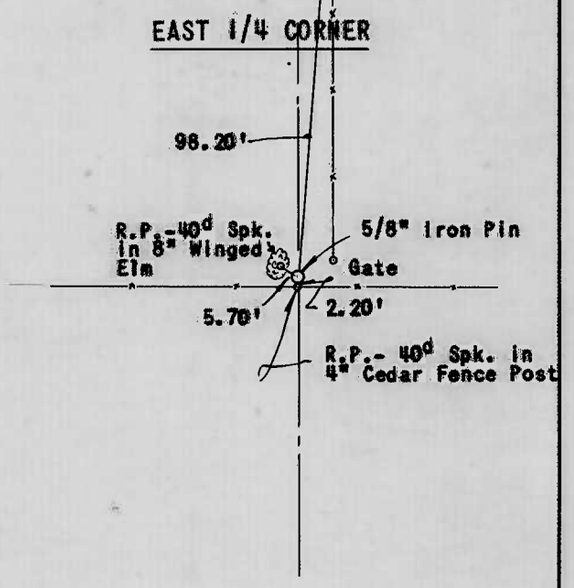


## S.W. SECTION CORNER

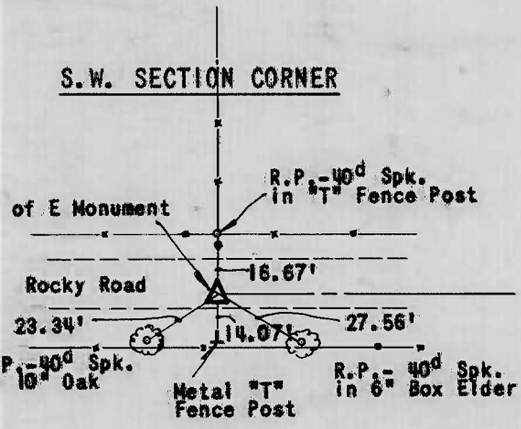


Scale: 1" = 50'
Date: November 15, 1971
Field Book No. 4-284