

CESWT-OD

June 7, 2023

MEMORANDUM FOR Commander, Tulsa District

SUBJECT: Tulsa District, Operations Division, Fort Gibson Master Plan, Supplement No. 1

1. Enclosed signed Memorandum for Operations Master Plan, Supplement No. 1 is submitted for review and approval in accordance with 30 January 2013 ER 1130-2-550, and 30 January 2013 EP 1130-2-550.
2. Point of contact in Operations Division is Mr. Jeff Knack, (918) 669-7660.

Rex Ostrander  
Chief, Operations Division  
Tulsa District  
U.S. Army Corps of Engineers

Encl

Approved: \_\_\_\_\_

Disapproved: \_\_\_\_\_

COL Timothy Hudson  
Tulsa District Commander  
U.S. Army Corps of Engineers



**Department of the Army  
CORPS OF ENGINEERS, TULSA DISTRICT  
2488 East 81<sup>st</sup> Street  
TULSA, OKLAHOMA 74137-4290**

CESWT-OD-NR

June 7, 2023

MEMORANDUM FOR Chief, Operations Division, Tulsa District (CESWT-OD/Rex Ostrander), 2488 E81st Street Tulsa, Oklahoma 74137

SUBJECT: Tulsa District, Operations Division, Fort Gibson Lake Master Plan, Supplement No. 1

1. Interdisciplinary Master Plan team, composed of project and district personnel and appointed by district leadership, assigned to conduct a five-year review of Fort Gibson Lake Master Plan.
2. The Project Master Plan meets guidelines established in the 30 January 2013 ER 113-2-550 and 15 August 2002 EP 1130-2-550.
3. A concise review of the Fort Gibson Lake Master Plan was conducted by an Operations-led interdisciplinary team. This review utilized Master Plan performance criteria and criteria in Chapter 3 of EP 1130-2-550 to determine if supplementation or revision is recommended.
4. At the conclusion of the review, the Fort Gibson Master Plan, it was discovered that two land classifications needed to be changed from what is in the previous Master Plan. The attached documents reflect the changes that need to be made.
5. This memorandum serves as an administrative record showing changes in project fee boundary noted when the Shoreline Management Plan (SMP) was recently updated. After this review, it was noted the changes were needed to match the SMP.
5. Please contact for further questions Mr. Jeff Knack, Chief, Natural Resources and Recreation Branch.

Amanda Palmer  
Recreation Team Lead  
Tulsa District, U.S. Army  
Corps of Engineers

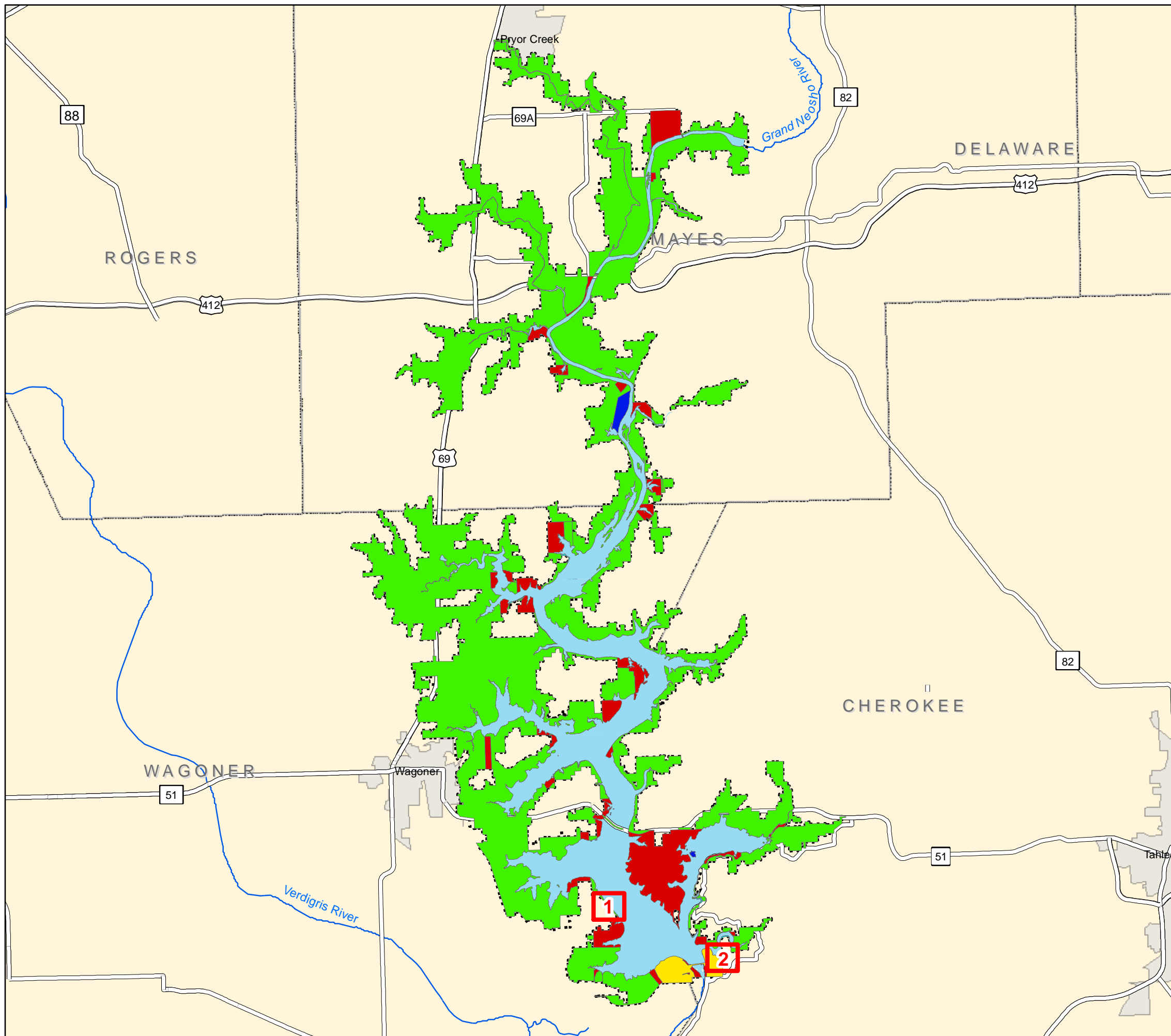


**Department of the Army  
CORPS OF ENGINEERS, TULSA DISTRICT  
2488 East 81<sup>st</sup> Street  
TULSA, OKLAHOMA 74137-4290**


FORT GIBSON LAKE AND RESERVOIR  
GRAND (NEOSHO) RIVER, OKLAHOMA

SUPPLEMENT NO.1  
TO  
MASTER PLAN (June 2023)

1. Purpose: The purposes of this supplement are to:
  - a. Map No. FG21MP-01, Change land classification from Low Density Recreation to Wildlife Management. 2.8 acres.
  - b. Map No. FG21MP-AS-02, Change land classification from Wildlife Management to Project Operations, 5.7 acres.
  
2. Scope of Work: Correct land classification will be reflected on all future project brochures, maps, and other documents.
  
3. Discussion: After five-year review and update of the Shoreline Management Plan it was determined the land classification in these two sections of the master plan needed updated to accurately reflect management of these lands.



- ENVIRONMENTALLY SENSITIVE
- HIGH DENSITY RECREATION
- LOW DENSITY RECREATION
- PROJECT OPERATIONS
- WILDLIFE MANAGEMENT
- RESERVOIR
- FEE BOUNDARY




**U.S. ARMY CORPS  
OF ENGINEERS  
TULSA DISTRICT**

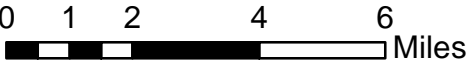
---

FORT GIBSON LAKE
GRAND (NEOSHO) RIVER, OKLAHOMA

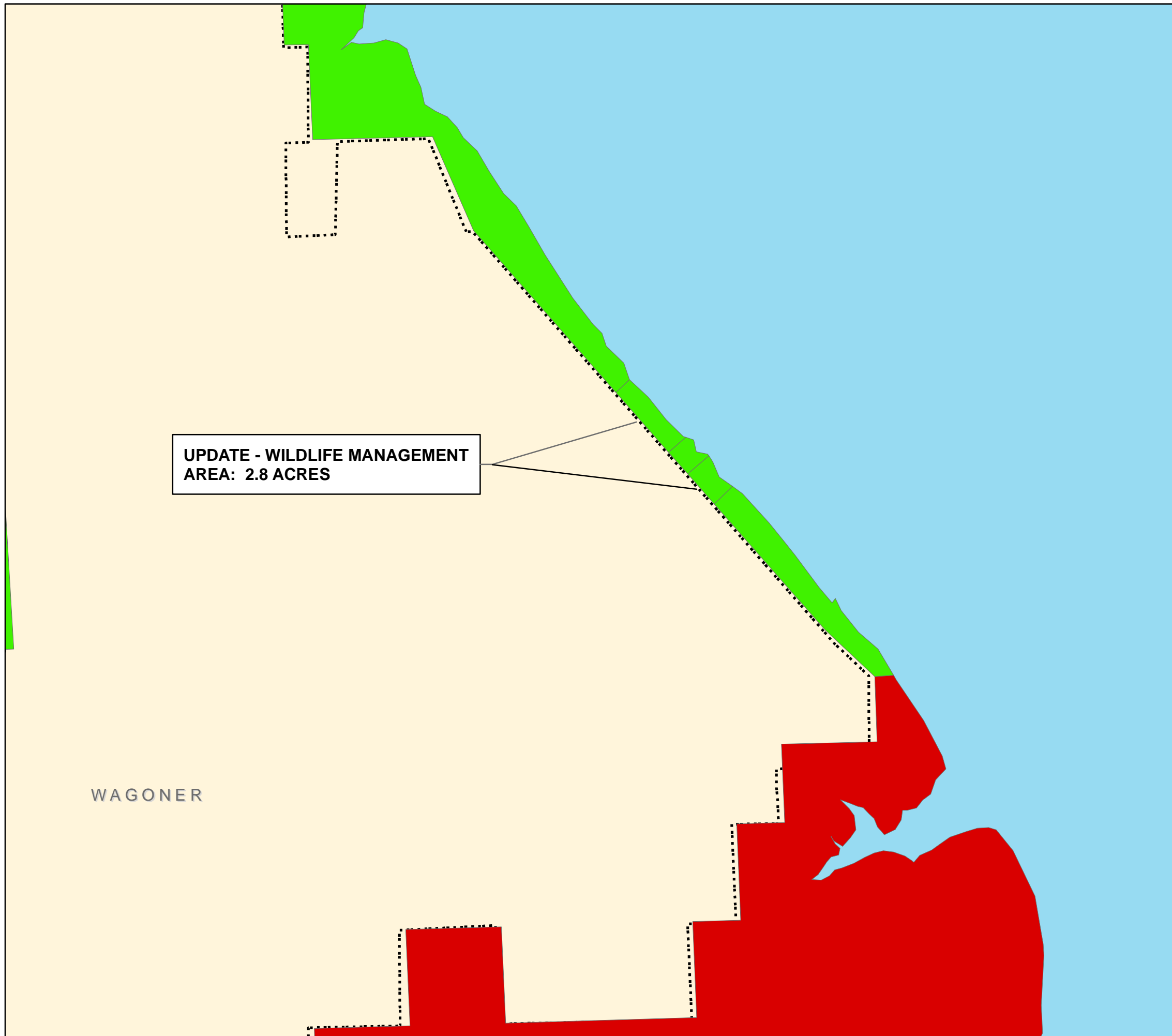
**FORT GIBSON LAKE MASTER PLAN**

LAND CLASSIFICATION  
ADMINISTRATIVE SUPPLEMENT  
(INDEX SHEET 00)



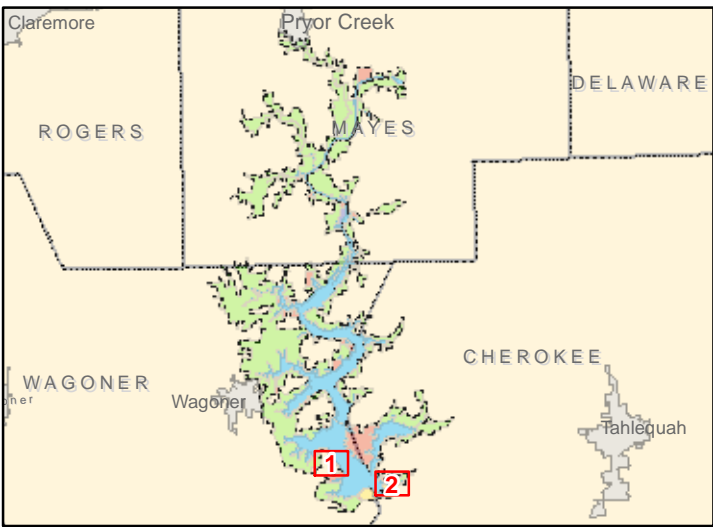


DATE: JULY 2022	MAP NO. FG22MP-AS-00
--------------------	-------------------------



**UPDATE - WILDLIFE MANAGEMENT  
AREA: 2.8 ACRES**

WAGONER



- HIGH DENSITY RECREATION
- WILDLIFE MANAGEMENT
- RESERVOIR
- FEE BOUNDARY

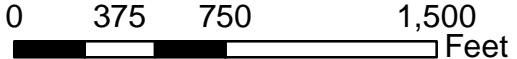


**U.S. ARMY CORPS  
OF ENGINEERS  
TULSA DISTRICT**

FORT GIBSON LAKE GRAND (NEOSHO) RIVER, OKLAHOMA

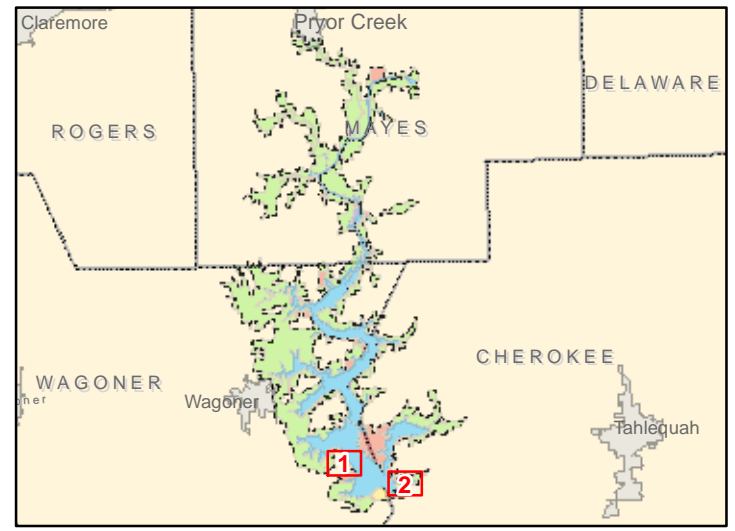
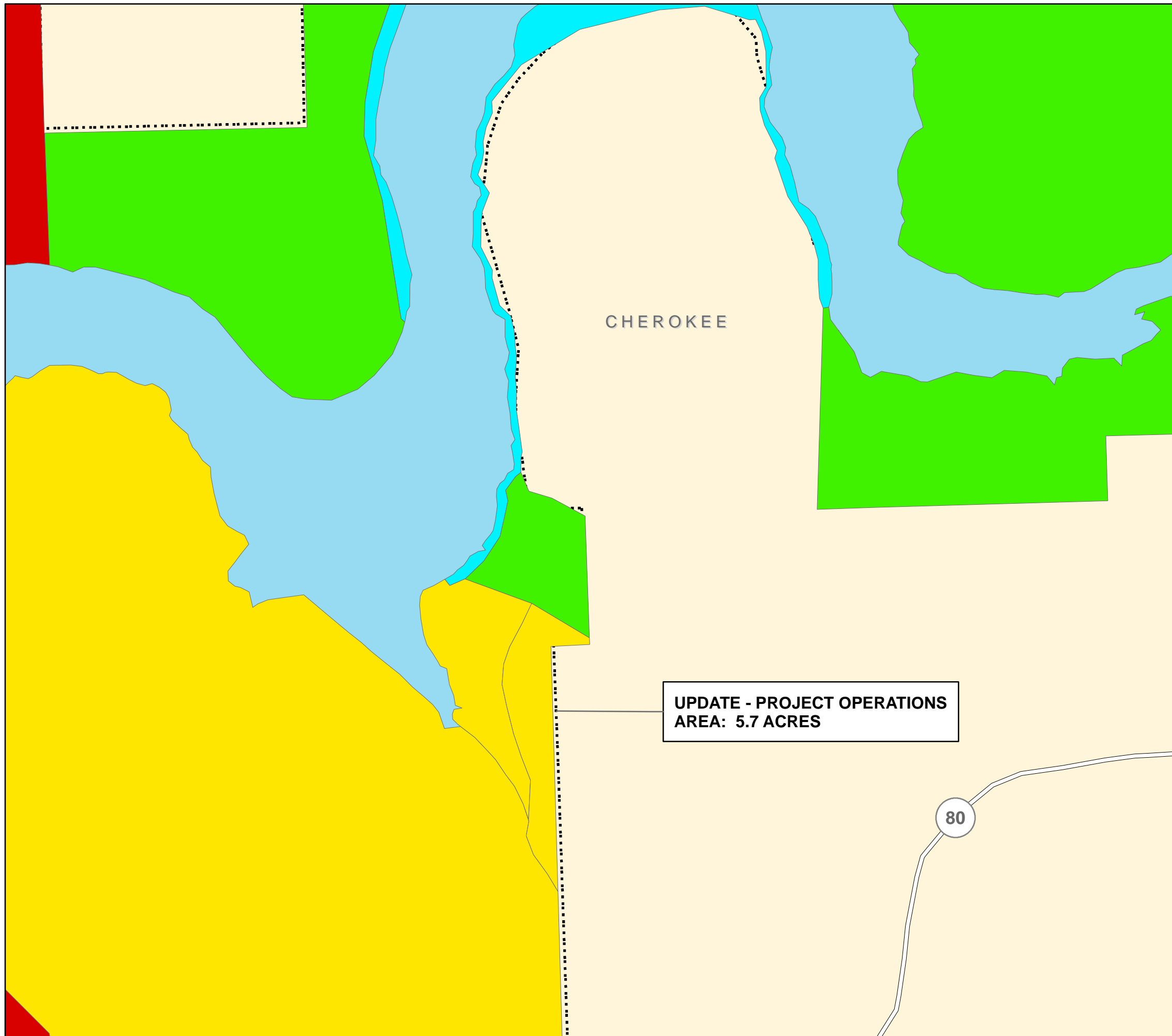
**FORT GIBSON LAKE MASTER PLAN**

**LAND CLASSIFICATION  
ADMINISTRATIVE SUPPLEMENT  
(INDEX SHEET 01)**



DATE:  
SEPTEMBER 2021

MAP NO.  
FG21MP-AS-01



- HIGH DENSITY
- LOW DENSITY
- PROJECT OPERATIONS
- WILDLIFE MANAGEMENT
- RESERVOIR
- FEE BOUNDARY

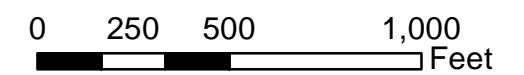
UPDATE - PROJECT OPERATIONS  
AREA: 5.7 ACRES



**U.S. ARMY CORPS  
OF ENGINEERS  
TULSA DISTRICT**

FORT GIBSON LAKE GRAND (NEOSHO) RIVER, OKLAHOMA

**FORT GIBSON LAKE MASTER PLAN**  
**LAND CLASSIFICATION**  
**ADMINISTRATIVE SUPPLEMENT**  
**(INDEX SHEET 02)**



DATE: JULY 2022	MAP NO. FG21MP-AS-02
--------------------	-------------------------