







HUGO LAKE

LAND CLASSIFICATIONS

1971 MASTER PLAN REVISION

	FEE BOUNDARY
	WATER SURFACE
	PROJECT OPERATION LANDS
	RECREATION - LOW DENSITY USE
	RECREATION - HIGH DENSITY USE
	WILDLIFE MANAGEMENT AREAS

0 0.5 1 2 Miles

