

OOLOGAH LAKE

LAND AND WATER CLASSIFICATIONS

2021 REVISED MASTER PLAN

169

Verdigris River

NOWATA

BIG CREEK RAMP

DOUBLE CREEK COVE

28

ROGERS

WINGANON RAMP

SUNNYSIDE RAMP

SPENCER CREEK COVE

66

WILL ROGERS STATE PARK







CLERMONT PARK

BLUECREEK PARK


HAWTHORN BLUFF

REDBUD BAY

Verdigris River

	ENVIRONMENTALLY SENSITIVE AREA
	HIGH DENSITY RECREATION
	PROJECT OPERATIONS
	WILDLIFE MANAGEMENT
	WATER SURFACE: OPEN RECREATION
	FEE BOUNDARY

0 0.5 1 2 Miles




Oologah Lake

Land and Water Classifications

2021 Revised Master Plan

169

Verdigris River

BIG CREEK RAMP

Nowata

28

DOUBLE CREEK COVE

NOWATA CO.
ROGERS CO.

WINGANON RAMP

SUNNYSIDE RAMP

SPENCER CREEK COVE

66

WILL ROGERS STATE PARK

CLERMONT PARK

BLUECREEK PARK

HAWTHORN BLUFF

REDBUD BAY

- ENVIRONMENTALLY SENSITIVE AREA
- HIGH DENSITY RECREATION
- PROJECT OPERATIONS
- WILDLIFE MANAGEMENT

- WATER SURFACE: OPEN RECREATION
- FEE BOUNDARY

0 0.5 1 2 Miles



Source: Esri, DigitalGlobe, GeoEye, Earthstar Geographics, CNES/Airbus DS, USDA, USGS, AeroGRID, IGN, and the GIS User Community