


**MARION RESERVOIR  
MASTER PLAN REVISION:  
PUBLIC INVOLVEMENT  
PRESENTATION – DRAFT MASTER  
PLAN REPORT**

U.S. Army Corps of Engineers  
Tulsa District  
Marion Reservoir, Kansas

9 April 2021



US Army Corps  
of Engineers®



Welcome to the Draft Master Plan Report, Public Involvement Presentation for the master plan revision at **Marion Reservoir**. The Corps has been working for more than a year to revise the Council Lake Master Plan and we now have a draft revision ready for public review. Normally, the Corps would hold face-to-face public workshops to announce the draft, but the COVID 19 pandemic has made it necessary to conduct our public involvement effort on-line.

Following the slide show, I urge you to read the draft 2021 revised Master Plan and the related Appendices, as well as the 1977 Master Plan with accompanying 1981 Supplement to see where we have been compared to where we are going. All the documents you will need for the review are posted on the USACE Tulsa District website at the link provided later in this presentation. ***Public and stakeholder involvement is critical to the success of the master plan revision.*** Thank you for taking the time to view this website and listen to this presentation.



## Purpose of Presentation

- **Announce the availability of the draft revision** of the Marion Reservoir Master Plan and accompanying Environmental Assessment.
- **Highlight changes** proposed in the revised Master Plan compared to the previous 1977 version and accompanying 1981 Supplement.
- The draft Master Plan with Environmental Assessment documents are **available for 30-day public comment period beginning April 9, 2021 and closing on May 9, 2021.**

MARION RESERVOIR  
DRAFT  
MASTER PLAN  
COTTONWOOD RIVER BASIN  
MARION COUNTY, KANSAS  
APRIL 2021



The primary purpose of this presentation is to publicly announce the availability of the draft Master Plan and accompanying Environmental Assessment for public review and comment. This presentation will highlight the main proposed changes from prior master plans to the current draft. The draft Master Plan and Environmental Assessment will be available for public comment for 30 days beginning April 9, 2021 and ending May 9, 2021. This presentation is available in the following formats:

- A pdf version on this website that can be read, and
- A video that is posted to a YouTube link provided on the website.



## Process Followed to Date

- Initial **public involvement presentation** was announced and available for viewing on May 11, 2020.
- **All comments were considered.** See Chapter 7 of the draft Master Plan for comments and Government response.
- **Wildlife Habitat Appraisal Procedure (WHAP)** completed for the entire lake area with report included in Master Plan Appendix.
- **A draft Environmental Assessment (EA)** was prepared and is available in the Master Plan Appendix.



Figure 3: Total Score Range for All Points Surveyed on the Eastern Boundary of Marion Reservoir

The process to date included the announcement of availability of the public involvement presentation on May 11, 2020. In total, 18 comments were received from 4 separate agencies, stakeholders or individuals.

All comments received following the initial public meetings and stakeholder meetings were considered in preparing the draft revised Master Plan. The comments and Government response is included in Chapter 7 of the draft revised Master Plan.

The Corps conducted a Wildlife Habitat Appraisal of the Federal lands surrounding Marion Reservoir in September 2020. A total of 36 sample points were surveyed in the major habitat types found at Marion Reservoir. The results of the appraisal are included in the Appendix of the draft revised Master Plan.

A draft Environmental Assessment was prepared to accompany the revised Master Plan and is available for review in the Appendix of the Master Plan.



## 4

- [illegible]

Participation, in the form of providing written comments, is how you can help.



## What Master Plans Are Not

- Master Plans **do not address** the technical aspects of:
  - Water management for **flood risk management**
  - Regional **water quality**
  - **Water supply**
  - **Shoreline management**
  - **Water level management**
  - **Hydropower**
  - **Navigation**
  - **Facility design** details
  - Details of daily **project administration**



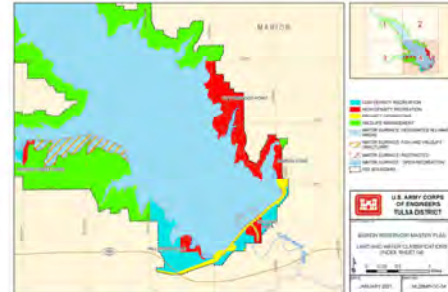
There are topics of public interest that will not be part of the master plan. The master plan does not include any technical discussion regarding flood risk management, water quality, water supply, shoreline management, water level management, hydropower, navigation, facility designs, or daily project administration details.



## Principal Changes from Current Master Plan to Revised Plan



- **Changes to Land Classifications**
  - Approximately 319 acres of the existing 5,688 acres of fee lands were updated to the new land classifications.
  - Resource management plans were created for each of the land classifications.
  - The water surface was update to the new water surface classifications.



Listed on the slide are the principal changes from the current Master Plan to the draft revised Master Plan. While these are the primary changes, it is important to read Chapters 4, 5, and 8 of the draft revised Master Plan to understand the full scope of proposed changes.

The primary changed include updating 319 acres of the existing 5,688 land acres to the new land classifications, developing resource management plans, and updating the water surface to the new classifications.



## Land Classification Definitions

Source: Engineering Pamphlet or EP 1130-2-550

Land Classification	Definition
<b>Project Operations</b>	Lands required for the dam, spillway, levees, office, maintenance facilities and other areas that are used solely for project operations.
<b>High Density Recreation</b>	Land developed for intensive recreational activities for the visiting public, including day use areas and campground areas for commercial concessions, and quasi-public development.
<b>Multiple Resource Management Lands</b>	<b>Recreation - Low Density:</b> Lands with minimal development or infrastructure that support passive public recreational use (e.g. trails, primitive camping, wildlife observation, fishing and hunting)
	<b>Wildlife Management:</b> Lands designated for the stewardship of fish and wildlife resources.
	<b>Vegetative Management:</b> Lands designated for the stewardship of forest, prairie, and other native vegetative cover.
	<b>Inactive and/or Future Recreation Areas:</b> Recreation areas planned for the future or that have been temporarily closed.
<b>Environmentally Sensitive Areas</b>	Areas where scientific, ecological, cultural or aesthetic features have been identified. These areas must be considered by management to ensure they are not adversely impacted.

The Corps defines land classification as the primary use for which project lands are managed. All Federally owned lands are zoned for development and resource management consistent with project purposes.

Utilizing the current Federal guidance, the land classifications are defined as shown in this table.

The Project Operations classification is used solely for lands dedicated for the operation of the project, including the dam, spillway, levees, project office, and other operational features.

The classification High Density Recreation is assigned to lands that are being used for intensive recreational activities, including day use and campground areas.

The Multiple Resource Management Lands allows for the designation of a predominate use and are subdivided into 4 classifications. All 4 classifications essentially allow for similar activities to occur, but are managed with a particular emphasis, including low density recreation, wildlife management, vegetative management, and inactive or future recreation areas.

The protection of Environmentally Sensitive Areas is given priority, and are for lands with unique scientific, ecological, cultural, or aesthetic features. Examples include endangered species habitat, scenic shorelines, and rare and unique plant communities to mention a few.



## Changes in Land & Water Surface Classifications



Prior (1981) Land Classifications	Acres	2021 Land Classifications	Acres
Project Operations	60	Project Operations (PO)	111
Recreation Intensive Use	1,620	High Density Recreation (HDR)	582
Recreation Low Density	847	Multiple Resource Management – Low Density Recreation (MRML-LDR)	354
Wildlife Management	3,522	Multiple Resource Management – Wildlife Management (MRML-WM)	4,641
Total Fee Land 1981	6,049	Total Fee Land 2021	5,688
Prior (1981) Water Surface Classifications	Acres	2021 Water Surface Classifications	Acres
Water Surface	6,200	Open Recreation	6,308
		Designated No-wake	44
		Fish and Wildlife Sanctuary	193
		Restricted	43
Total Water Surface 1981	6,200	Total Water Surface 2021	6,588

This slide shows the proposed acreage changes from the Prior (1981) land classifications to the new land Classifications. These proposed changes are described in more detail in Chapter 8 of the revised Master Plan. Rather than listening to the type and extent of each change, it is recommended that everyone read the pdf version of this presentation posted on this website and to read Chapter 4, 5 & 8 of the draft revised Master Plan to gain a full understanding of the proposed land classification changes.

Briefly, the changes are as follows:

**Project Operations (PO):** Project Operations were increased by 51 acres; this increase included lands that were previously classified as LDR near the dam and lands that were projected in the 1981 Master Plan to be a recreation area near the stilling basin but was never developed and is more appropriately classified as PO.

**High Density Recreation (HDR):** High Density Recreation acres were decreased based on an evaluation of historic use and future needs. The conversion of these lands is not expected to have an impact on current high density recreation at the lake.

**Multiple Resource Management Lands (MRML):** Multiple Resource Management lands were re-distributed to align with historic and projected uses. This included a decrease in low-density recreation, and an increase in the wildlife areas.





## Management Goals & Resource Objectives

- Chapter 3 of the Master Plan
- Consists of 5 Goals
- Consists of 5 Resource Objective Categories:
  - **Recreational**
  - **Natural Resource Management**
  - **Visitor Information, Education and Outreach**
  - **General Management**
  - **Cultural Resource Management**



The goals and objectives listed on this slide differ from the goals and objectives developed for the 1977 Master Plan. For a complete description of these revised goals and objectives, please review Chapter 3 of the revised draft Master Plan.



# National Environmental Policy Act of 1969

## National Environmental Policy Act (NEPA)

### Purpose of NEPA is to:

- Ensure federal agencies give proper **consideration to the environment** prior to undertaking a federal action.
- **Involve the Public** (scoping) in the decision-making process.
- **Document the process** by which agencies make informed decisions.

### NEPA Scoping Process:

- Opportunity for **Public comments and questions** on the potential impacts of proposed federal actions.
- Includes comments from other federal, state, and local governments, and Tribal Nations.

#### Environmental Assessment for the Marion Reservoir 2021 Master Plan

Cottonwood River Basin  
Marion County, KS



March 2021



Pg1

NEPA is the National Environmental Policy Act.

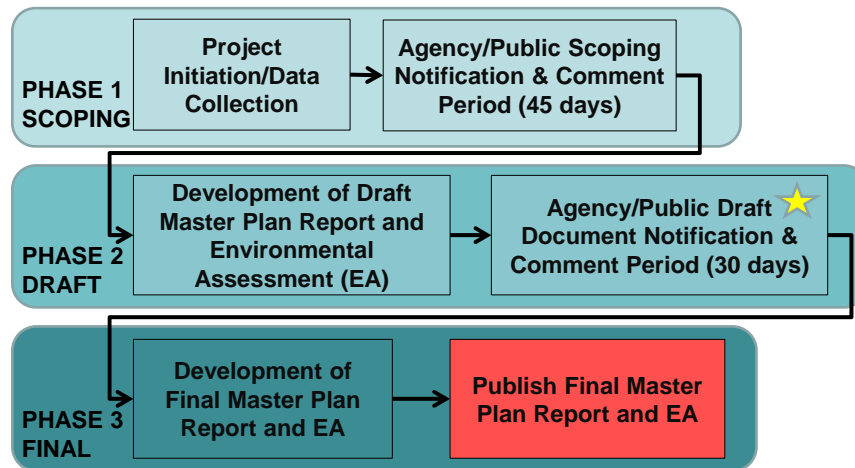
Compliance with NEPA is required during the master plan revision process. NEPA is required so that federal agencies give proper consideration to the environment prior to undertaking a federal action. Scoping during NEPA involves the public in the decision-making process, while documenting the process by which federal agencies make informed decision.

The NEPA process provides the public with the opportunity to ask questions and comment on the potential impacts of proposed federal actions. It also includes comments from other federal, state and local governments, and Tribal Nations.

It is emphasized that the “Proposed Action” is the revision of the Master Plan and the EA will assess the impacts of that action. The EA identifies possible Alternatives, including a No Action alternative and will describe which alternative is the “Preferred Alternative”. Basically, the revision of the Master Plan triggers the need to prepare an EA. A draft EA has been prepared and is included as an Appendix to the Master Plan Revision.



## Where are we in the Process?



★ Where we are today

The revision process includes 3 phases: (scoping, draft and final)

The scoping phase is when the federal agency asks for initial input from other agencies, citizens and organizations regarding project area, resources and uses. This phase was completed **May 11 – June 26, 2020**

The draft phase is when the Corps asks for public comments on the proposed recommendations in the draft master plan document. This is the phase we are currently in, as noted by the yellow star on the chart.

The final phase is when the Corps incorporates public comments from the draft review into a final master plan document. The plan is published after formal approval by the District Commander.



## How to Participate

### Submit written comments!

- **Review all documents** available on the USACE website:  
<https://www.swt.usace.army.mil/Missions/Recrutation/Master-Plans/>
- **Documents available** for review on the website include:
  - Master plan documents
  - Project maps
  - Comment form
  - Presentation
- **Spread the word** by telling your colleagues, friends and neighbors to participate



**Comments are due on May 9, 2021**

You can participate in the process by reviewing the documents available on the website and submit written comments. The Corps will only accept comments in written format. The project website is hosting all the documents relevant to the master plan revision, including the current master plan documents, project maps, comment forms with instructions on how to submit a comment, and copies of this presentation for your review. As the project progresses, and new information is developed, it will be posted to this project website, so you may want to bookmark the site for future reference.

We are asking for your help to spread the word to others, letting them know the master plan revision has been initiated, and this is the opportunity to participate in the process.

**Comments are due on May 9, 2021**



## How to Submit a Comment

Comments will be accepted **only in writing**, some of the methods for submitting a comment include:

- You may **download the comment form** provided on the website, fill it out electronically, and email it to the Corps using the submit button on the comment form.
- Or you may **print the comment form** provided on the website, fill it out by hand, and mail it to the Corps at the address on the comment form.
- Or you may **write a comment or send an email** without using the comment form, and mail or email it to the Corps at the address provided on the website.

The Corps can accept any form of written comments and we have provided a few methods that may make it easier to submit.

A comment form has been prepared and is available on the website which you can download and fill out electronically. Hit the submit button on the form, and it will autofill the email address, and you can send it in.

Another method is to print the comment form provided on the website and fill it out by hand, or electronically, and mail it to the Corps.

Or you can write a comment in a letter, or email, and send it in. You don't have to use the comment form.

We will except all of these methods, and any other, as long as it's a written comment.

The comment period is open for 30 calendar days from the initial announcement.



## If You Have Questions

Questions about the master plan can be addressed by:

Marion Reservoir Office at:

**Kevin McCoy**, Marion Reservoir Assistant Lake Manager

**Email:** [Kevin.C.McCoy@usace.army.mil](mailto:Kevin.C.McCoy@usace.army.mil)

**Phone:** 620.383.2101

Tulsa District Office at:

**Jeff Knack**, Chief, Natural Resource and Recreation Branch

**Email:** [Jeff.Knack@usace.army.mil](mailto:Jeff.Knack@usace.army.mil)

**Phone:** 918.669.7660

- OR -

Emailing the Corps at:

**Email:** [CESWT-OD-KC@usace.army.mil](mailto:CESWT-OD-KC@usace.army.mil)

If you have questions regarding the master plan, please call or email the following Corps project office or district staff.

You can also send questions to the Email address setup for this project as listed on this slide.

If you need to review a printed copy of the information, please contact the lake office to make your request.



## Projected Master Plan Schedule

Milestones	Schedule
Public Notification for Scoping	11 May 2020
Public Comment Period (45 days)	11 May – 26 Jun 2020
Draft Master Plan/EA Public Notification	9 Apr 2021
Public Comment Period (30 days)	9 May 2021
Final Master Plan/EA Approved	August 2021

Public notification for scoping initiated on May 11, 2020. The 30-day comment period when written comment are accepted remained open until June 26, 2020.

The draft document is available for public review starting April 9, 2021 followed by a 30-day public comment period which ends on May 9, 2021.

The final approved master plan and EA is scheduled for **August 2021**.



Thank you for viewing this presentation and  
participating in the master plan revision process at  
Marion Reservoir.

**Website address:**

<https://www.swt.usace.army.mil/Missions/Recreation/Master-Plans/>

**Send comments to:**

**Email:**

[CESWT-OD-KC@usace.army.mil](mailto:CESWT-OD-KC@usace.army.mil)

**USACE Lake Office Address:**

2105 Pawnee Road  
Marion, KS 66861

Thank you for viewing this presentation and participating in the master plan revision process at Marion Reservoir

Project documents are available at this website.

Please send your comments to the Email address, or USACE Office Address listed here.

Thank you.