

CESWD-CO-RP (CESWT-OD-RP/23 Mar92) 1st End Mr. McCauley/jw/7-2434
SUBJECT: Canton Lake, North Canadian River, Oklahoma, Supplement
No. 5 to Design Memorandum No. 1C, Master Plan (Updated)


DA, Southwestern Division, Corps of Engineers, 1114 Commerce
Street, Dallas, Texas 75242

FOR Commander, Tulsa District, ATTN: CESWT-OD-RP 14 APR 1992

Approved.

FOR THE COMMANDER:

Encl
wd



JERRY W. SMITH, P.E.
Acting Director, Directorate of
Construction-Operations



DEPARTMENT OF THE ARMY
TULSA DISTRICT, CORPS OF ENGINEERS
POST OFFICE BOX 61
TULSA, OKLAHOMA 74121-0061

REPLY TO
ATTENTION OF

CESWT-OD-RP (1130)

23 MAR 1992


MEMORANDUM FOR Commander, Southwestern Division, ATTN CESWD-CO-R

SUBJECT: Canton Lake, North Canadian River, Oklahoma, Supplement
No. 5 To Design Memorandum No. 1C, Master Plan (Updated)

1. The enclosed subject supplement is submitted for review and approval.
2. POC for this request is John Marnell, FTS 745-6511.

FOR THE COMMANDER:


Encl (4 cys)


JOHN P. CLARK, P.E.
Chief, Operations Division

CANTON LAKE
NORTH CANADIAN RIVER, OKLAHOMA

SUPPLEMENT NO. 5
TO
DESIGN MEMORANDUM NO. 1C
MASTER PLAN
(UPDATED)

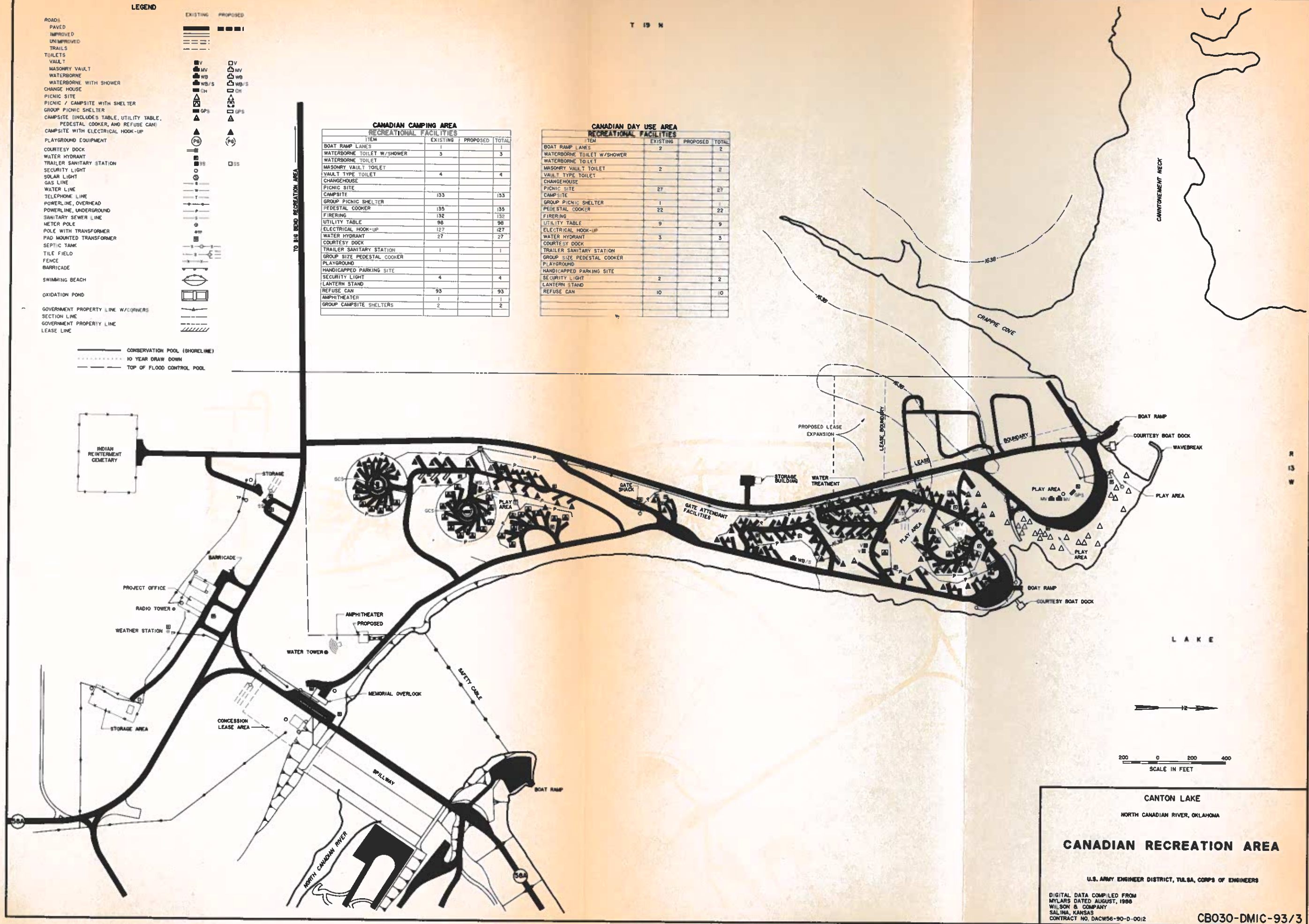
1. Purpose. The purpose of this supplement is to request approval to expand the concession lease area within the Canadian Recreation Area.
2. Discussion. The concession operator at Canadian Recreation Area has requested an additional 5 acres of Government property be added to his lease area. This property, which includes part of the abandoned airstrip area, will be utilized for dry boat storage. No cultural resource concerns were identified, the area is zoned recreation-intensive use, and there are no plans for other development by the Corps.
3. Recommendation. I recommend that this supplement be approved as submitted.


JOHN P. CLARK, P.E.
Chief, Operations Division

- LEGEND**
- ROADS
PAVED
IMPROVED
UNIMPROVED
TRAILS
TOILETS
VAULT
MASONRY VAULT
WATERBORNE
WATERBORNE WITH SHOWER
CHANGE HOUSE
PICNIC SITE
PICNIC / CAMPSITE WITH SHELTER
GROUP PICNIC SHELTER
CAMPSITE (INCLUDES TABLE, UTILITY TABLE,
PEDESTAL COOKER, AND REFUSE CAN)
CAMPSITE WITH ELECTRICAL HOOK-UP
PLAYGROUND EQUIPMENT
COURTESY DOCK
WATER HYDRANT
TRAILER SANITARY STATION
SECURITY LIGHT
SOLAR LIGHT
GAS LINE
WATER LINE
TELEPHONE LINE
POWERLINE, OVERHEAD
POWERLINE, UNDERGROUND
SANITARY SEWER LINE
METER POLE
POLE WITH TRANSFORMER
PAD MOUNTED TRANSFORMER
SEPTIC TANK
TILE FIELD
FENCE
BARRICADE
SWIMMING BEACH
OXIDATION POND
GOVERNMENT PROPERTY LINE W/CONCRETE
SECTION LINE
GOVERNMENT PROPERTY LINE
LEASE LINE
- EXISTING
PROPOSED
- CONSERVATION POOL (SHORELINE)
10 YEAR DRAIN DOWN
TOP OF FLOOD CONTROL POOL

CANADIAN CAMPING AREA RECREATIONAL FACILITIES			
ITEM	EXISTING	PROPOSED	TOTAL
BOAT RAMP LANE	1		1
WATERBORNE TOILET W/SHOWER	3		3
WATERBORNE TOILET			
MASONRY VAULT TOILET			
VAULT TYPE TOILET	4		4
CHANGEHOUSE			
PICNIC SITE			
CAMPSITE	133		133
GROUP PICNIC SHELTER			
PEDESTAL COOKER	135		135
FIRERING	132		132
UTILITY TABLE	96		96
ELECTRICAL HOOK-UP	127		127
WATER HYDRANT	27		27
COURTESY DOCK			
TRAILER SANITARY STATION	1		1
GROUP SIZE PEDESTAL COOKER			
PLAYGROUND			
HANDICAPPED PARKING SITE			
SECURITY LIGHT	4		4
LANTERN STAND			
REFUSE CAN	93		93
AMPHITHEATER	1		1
GROUP CAMPSITE SHELTERS	2		2

CANADIAN DAY USE AREA RECREATIONAL FACILITIES			
ITEM	EXISTING	PROPOSED	TOTAL
BOAT RAMP LANE	2		2
WATERBORNE TOILET W/SHOWER			
WATERBORNE TOILET			
MASONRY VAULT TOILET	2		2
VAULT TYPE TOILET			
CHANGEHOUSE			
PICNIC SITE	27		27
CAMPSITE			
GROUP PICNIC SHELTER	1		1
PEDESTAL COOKER	22		22
FIRERING	9		9
UTILITY TABLE			
ELECTRICAL HOOK-UP	3		3
WATER HYDRANT			
COURTESY DOCK			
TRAILER SANITARY STATION			
GROUP SIZE PEDESTAL COOKER			
PLAYGROUND			
HANDICAPPED PARKING SITE			
SECURITY LIGHT	2		2
LANTERN STAND			
REFUSE CAN	10		10



CESWD-CO-RP (CESWT-OD-RP/2 Mar 89) (1130a) 1st End Mr. McCauley
/te/767-2434

SUBJECT: Canton Lake, North Canadian River, Oklahoma, Supplement
No 4 to Design Memorandum No. 1C, Master Plan (Updated)


CDR, Southwestern Division, Corps of Engineers, 1114 Commerce Street,
Dallas, TX 75242-0216 15 MAR 1989

FOR CDR, Tulsa District, ATTN: CESWT-OD-RP

Approved.

FOR THE COMMANDER:

Encl
w/d


GENE R. DRETKE, P.E.
Acting Chief, Construction-
Operations Division

CF (w/basic & encl):
CECW-ON
CESWD-RE-M
CESWD-PL-R



REPLY TO
ATTENTION OF

DEPARTMENT OF THE ARMY
TULSA DISTRICT, CORPS OF ENGINEERS
POST OFFICE BOX 61
TULSA, OKLAHOMA 74121-0061

CESWT-OD-RP (1130)

02 MAR 1989


MEMORANDUM FOR: Commander, Southwestern Division
ATTN: CESWD-CO-R

SUBJECT: Canton Lake, North Canadian River, Oklahoma, Supplement
No. 4 to Design Memorandum No. 1C, Master Plan (Updated)

Enclosed subject supplement is submitted for review and approval.

FOR THE COMMANDER:

Encl (4 cys)


JOHN P. CLARK, P.E.
Chief, Operations Division

REPRODUCED AT GOVERNMENT EXPENSE

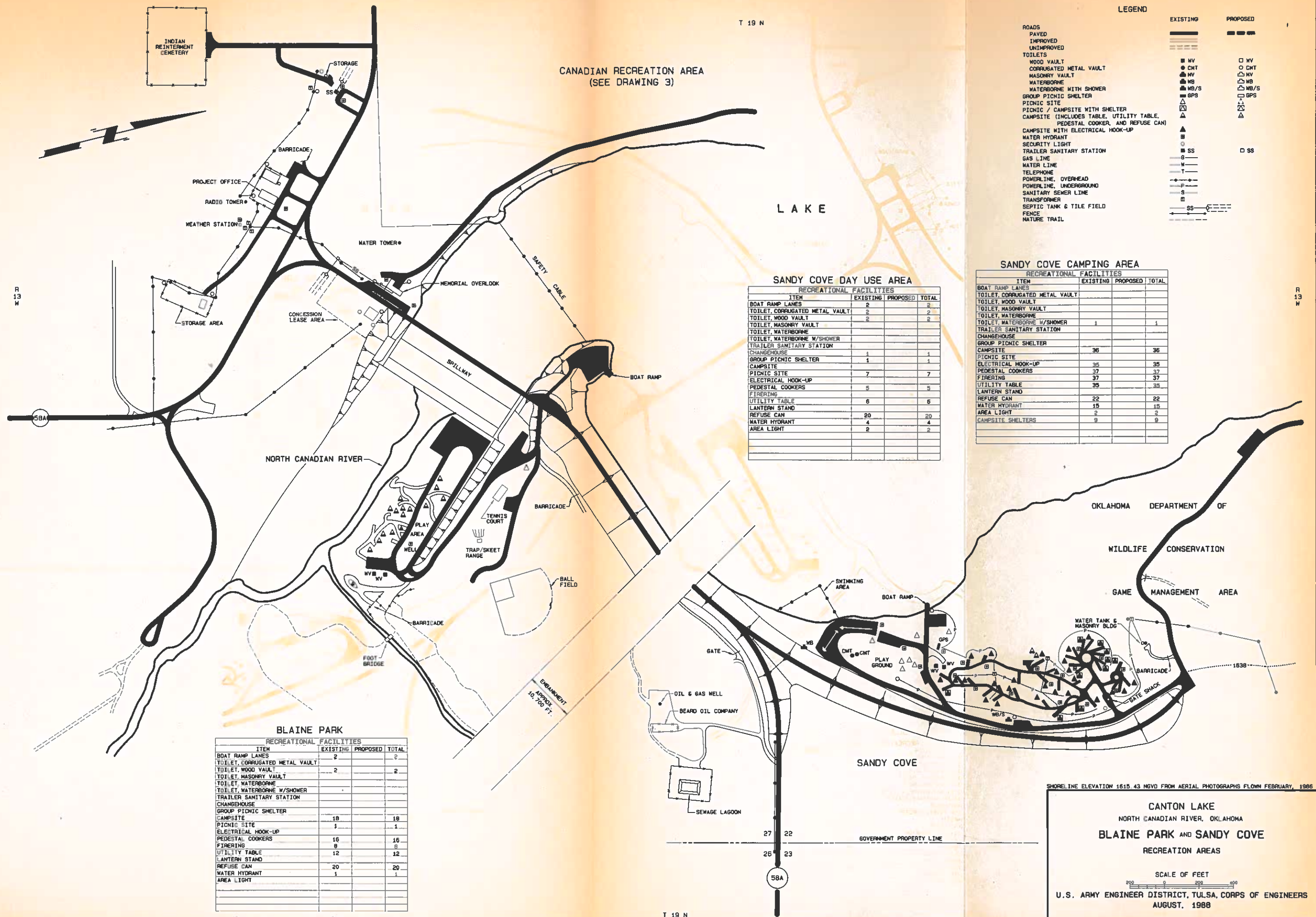


CANTON LAKE
NORTH CANADIAN RIVER, OKLAHOMA

SUPPLEMENT NO. 4
TO
DESIGN MEMORANDUM NO. 1C
MASTER PLAN
(UPDATED)

1. Purpose. The purpose of this supplement is to revise and update the public use area site plans to reflect as-built conditions and future development plans.
2. Scope of Work. The revised site plans were drawn from aerial photographs enlarged to a scale of one inch = 200 feet. All road alignments, facility locations, and shorelines were taken directly from the photographs. Field work was performed and coordinated with project personnel to determine the locations of individual campsites, picnic sites and utilities. Plans for future development were submitted by project personnel.
3. Discussion. The revised public use area site plans are necessary to maintain the master plan's usefulness as a working document and to plan for future development. All existing roads and facilities are shown, as well as all utility lines. Future development proposed within the Canadian, Longdale and Big Bend Public Use Areas will aid in planning for future allocations of SRUF funds.
4. Recommendation. I recommend that this supplement be approved as submitted.


JOHN P. CLARK, P.E.
Chief, Operations Division



CANADIAN RECREATION AREA
(SEE DRAWING 3)

LAKE

SANDY COVE DAY USE AREA

RECREATIONAL FACILITIES			
ITEM	EXISTING	PROPOSED	TOTAL
BOAT RAMP LANES	2		2
TOILET, CORRUGATED METAL VAULT	2		2
TOILET, WOOD VAULT	2		2
TOILET, MASONRY VAULT	2		2
TOILET, WATERBORNE			
TOILET, WATERBORNE W/SHOWER			
TRAILER SANITARY STATION			
CHANGEHOUSE	1		1
GROUP PICNIC SHELTER	1		1
PICNIC SITE	7		7
ELECTRICAL HOOK-UP			
PEDESTAL COOKERS	5		5
FIRING			
UTILITY TABLE	6		6
LANTERN STAND			
REFUSE CAN	20		20
WATER HYDRANT	4		4
AREA LIGHT	2		2

SANDY COVE CAMPING AREA

RECREATIONAL FACILITIES			
ITEM	EXISTING	PROPOSED	TOTAL
BOAT RAMP LANES			
TOILET, CORRUGATED METAL VAULT			
TOILET, WOOD VAULT			
TOILET, MASONRY VAULT			
TOILET, WATERBORNE			
TOILET, WATERBORNE W/SHOWER	1		1
TRAILER SANITARY STATION			
CHANGEHOUSE			
GROUP PICNIC SHELTER			
CAMP SITE	36		36
PICNIC SITE			
ELECTRICAL HOOK-UP	35		35
PEDESTAL COOKERS	37		37
FIRING	37		37
UTILITY TABLE	35		35
LANTERN STAND			
REFUSE CAN	22		22
WATER HYDRANT	15		15
AREA LIGHT	2		2
CAMP SITE SHELTERS	9		9

BLAINE PARK

RECREATIONAL FACILITIES			
ITEM	EXISTING	PROPOSED	TOTAL
BOAT RAMP LANES	2		2
TOILET, CORRUGATED METAL VAULT			
TOILET, WOOD VAULT	2		2
TOILET, MASONRY VAULT			
TOILET, WATERBORNE			
TOILET, WATERBORNE W/SHOWER			
TRAILER SANITARY STATION			
CHANGEHOUSE			
GROUP PICNIC SHELTER			
CAMP SITE	18		18
PICNIC SITE	1		1
ELECTRICAL HOOK-UP			
PEDESTAL COOKERS	16		16
FIRING	8		8
UTILITY TABLE	12		12
LANTERN STAND			
REFUSE CAN	20		20
WATER HYDRANT	1		1
AREA LIGHT			

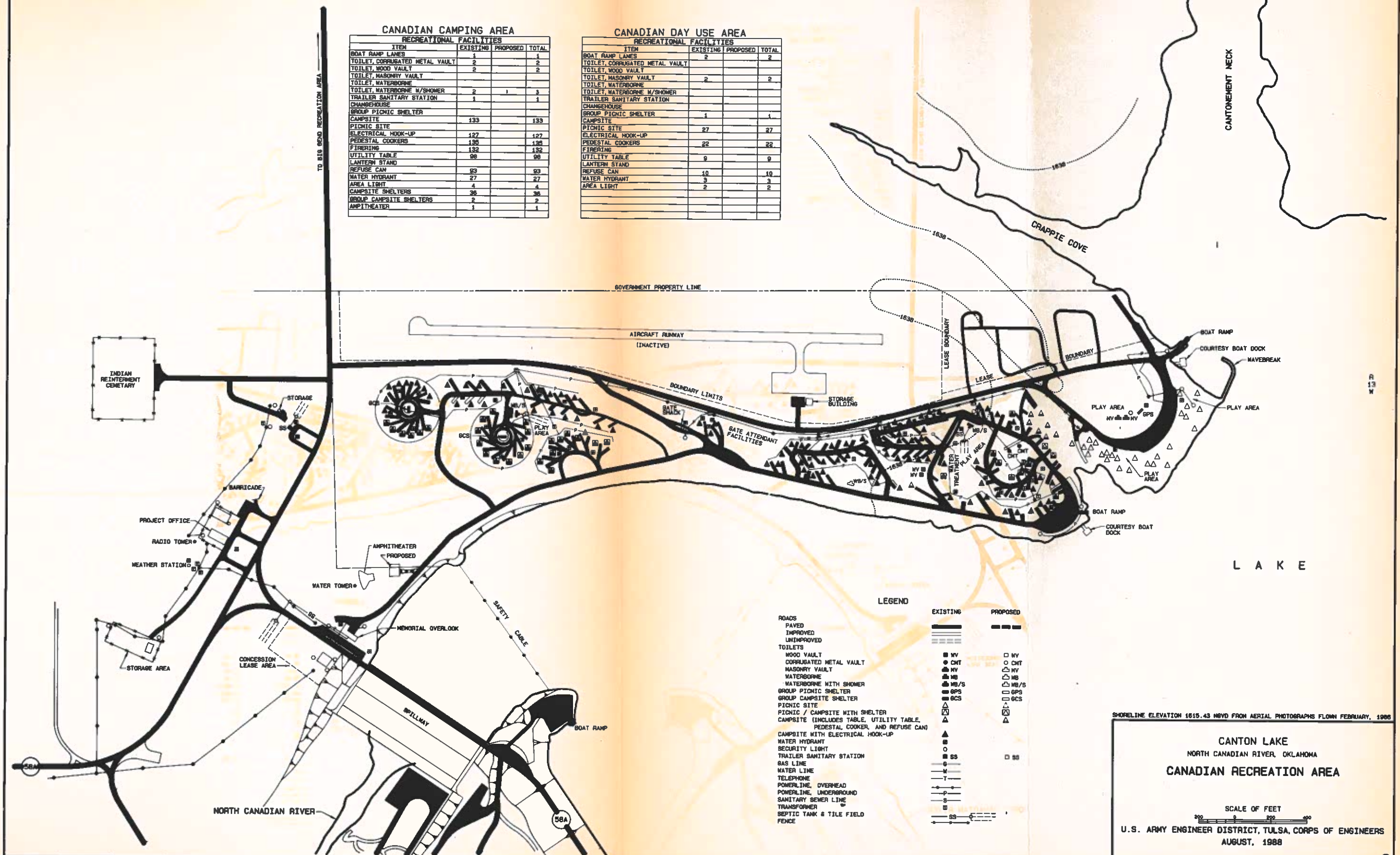
SHORELINE ELEVATION 1615.43 NGVD FROM AERIAL PHOTOGRAPHS FLOWN FEBRUARY, 1966

CANTON LAKE
NORTH CANADIAN RIVER, OKLAHOMA
BLAINE PARK AND SANDY COVE
RECREATION AREAS

SCALE OF FEET
0 100 200 400
U.S. ARMY ENGINEER DISTRICT, TULSA, CORPS OF ENGINEERS
AUGUST, 1988

CANADIAN CAMPING AREA			
RECREATIONAL FACILITIES			
ITEM	EXISTING	PROPOSED	TOTAL
BOAT RAMP LANE	1		1
TOILET, CORRUGATED METAL VAULT	2		2
TOILET, WOOD VAULT	1		1
TOILET, MASONRY VAULT			
TOILET, WATERBORNE			
TOILET, WATERBORNE W/SHOWER	2	1	3
TRAILER SANITARY STATION			1
CHANGEROOM			1
GROUP PICNIC SHELTER			
CAMPFIRE	133		133
PICNIC SITE			
ELECTRICAL HOOK-UP	127		127
PEDESTAL COOKERS	136		136
FIRERINGS	132		132
UTILITY TABLE	98		98
LANTERN STAND			
REFUSE CAN	93		93
WATER HYDRANT	27		27
AREA LIGHT			
CAMPFIRE SHELTERS	36		36
GROUP CAMPFIRE SHELTERS	2		2
AMPHITHEATER	1		1

CANADIAN DAY USE AREA			
RECREATIONAL FACILITIES			
ITEM	EXISTING	PROPOSED	TOTAL
BOAT RAMP LAMES	2		2
TOILET, CORRUGATED METAL VAULT			
TOILET, WOOD VAULT			
TOILET, MASONRY VAULT			
TOILET, WATERBORNE	2		2
TOILET, WATERBORNE H/SHOWER			
TRAILER SANITARY STATION			
CHANGEOUSE			
GROUP PICNIC SHELTER			
CAMPSITE	1		1
PICNIC SITE	27		27
ELECTRICAL HOOK-UP			
PEDESTAL COOKERS	22		22
FIRING			
UTILITY TABLE	9		9
LANTERN STAND			
REFUSE CAN	10		10
WATER HYDRANT	3		3
AREA LIGHT	2		2



BIG BEND CAMPING AREA
RECREATIONAL FACILITIES

ITEM	EXISTING	PROPOSED	TOTAL
BOAT RAMP LANES	2		2
TOILET, CORRUGATED METAL VAULT			
TOILET, WOOD VAULT	4		4
TOILET, MASONRY VAULT			
TOILET, WATERBORNE			
TOILET, WATERBORNE W/SHOWER	2	1	3
TRAILER SANITARY STATION	1		1
CHANGEHOUSE			
GROUP PICNIC SHELTER			
CAMP SITE	127	25	152
PICNIC SITE			
ELECTRICAL HOOK-UP	98	25	123
PEDESTAL COOKERS	122	25	147
FIRING	95	25	120
UTILITY TABLE	106	25	131
LANTERN STAND			
REFUSE CAN	93	25	118
WATER HYDRANT	81	10	91
AREA LIGHT	2	1	3
CAMP SITE SHELTERS	63	25	88

BIG BEND DAY USE AREA
RECREATIONAL FACILITIES

ITEM	EXISTING	PROPOSED	TOTAL
BOAT RAMP LANES	2		2
TOILET, CORRUGATED METAL VAULT			
TOILET, WOOD VAULT	2		2
TOILET, MASONRY VAULT			
TOILET, WATERBORNE			
TOILET, WATERBORNE W/SHOWER			
TRAILER SANITARY STATION			
CHANGEHOUSE			
GROUP PICNIC SHELTER	1		1
CAMP SITE			
PICNIC SITE	10		10
ELECTRICAL HOOK-UP			
PEDESTAL COOKERS	10		10
FIRING			
UTILITY TABLE	8		8
LANTERN STAND			
REFUSE CAN	12		12
WATER HYDRANT	2		2
AREA LIGHT	1		1
PICNIC CAMP SITE SHELTER	1		1

LEGEND

EXISTING

PROPOSED

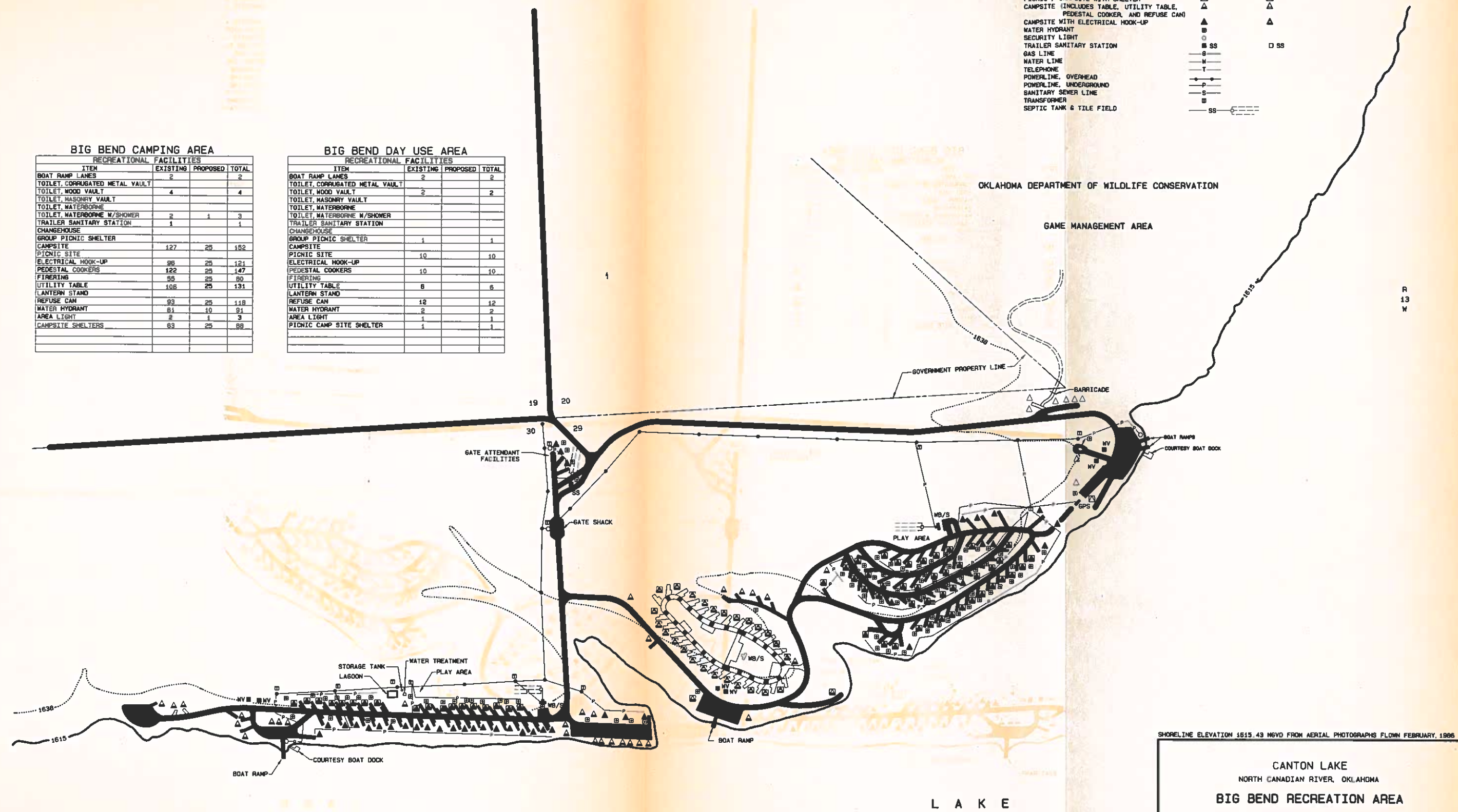
ROADS
PAVED
IMPROVED
UNIMPROVED

TOILETS
WOOD VAULT
CORRUGATED METAL VAULT
MASONRY VAULT
WATERBORNE
WATERBORNE WITH SHOWER

GROUP PICNIC SHELTER
PICNIC SITE
PICNIC / CAMP SITE WITH SHELTER
CAMP SITE (INCLUDES TABLE, UTILITY TABLE, PEDESTAL COOKER, AND REFUSE CAN)
CAMP SITE WITH ELECTRICAL HOOK-UP
WATER HYDRANT
SECURITY LIGHT
TRAILER SANITARY STATION
GAS LINE
WATER LINE
TELEPHONE
POWERLINE, OVERHEAD
POWERLINE, UNDERGROUND
SANITARY SEWER LINE
TRANSFORMER
SEPTIC TANK & TILE FIELD

WV
CMT
MV
WB
WB/S
GPS
SS

WV
CMT
MV
WB
WB/S
GPS
SS

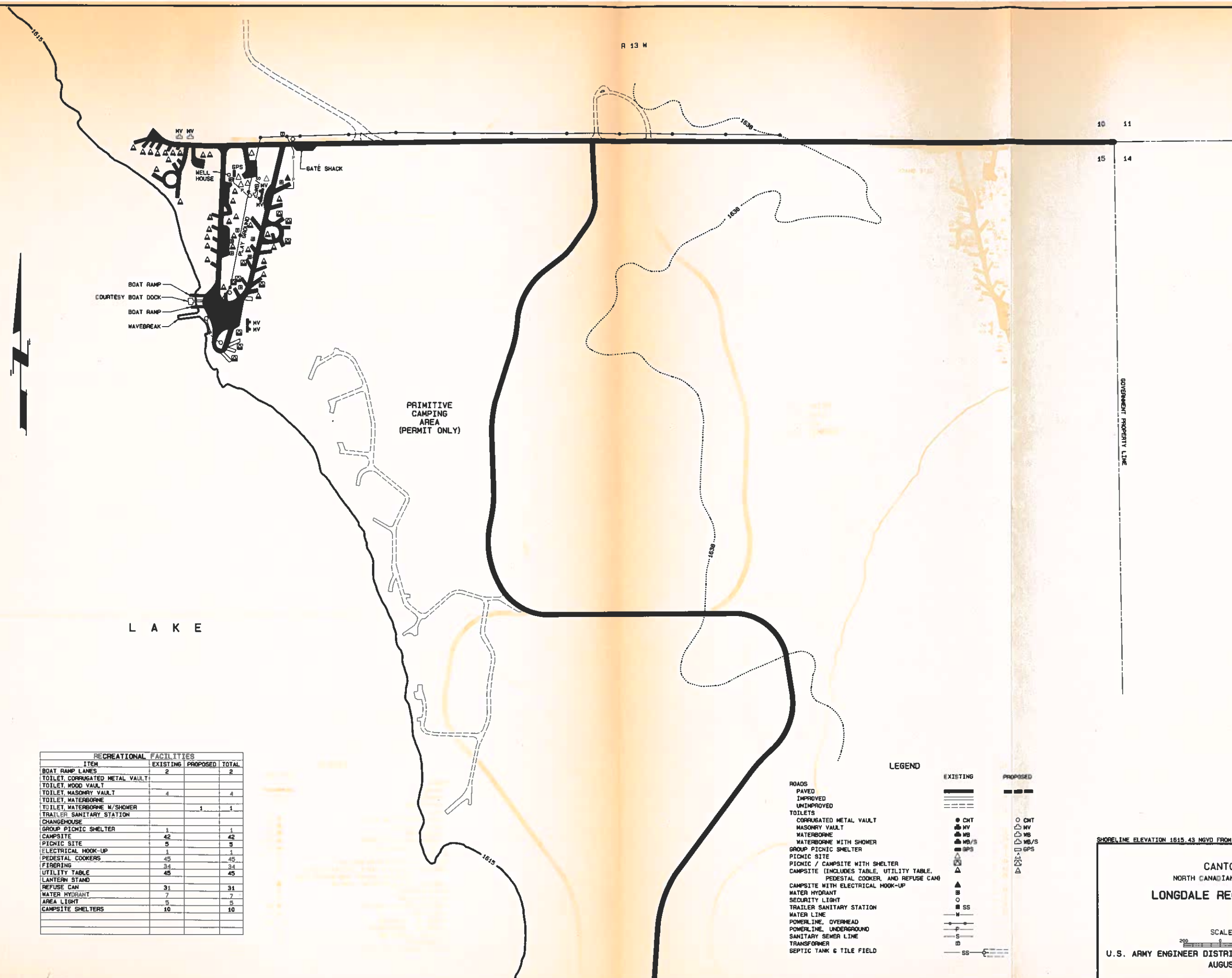


SHORELINE ELEVATION 1615.43 MVD FROM AERIAL PHOTOGRAPHS FLOWN FEBRUARY, 1966

CANTON LAKE
NORTH CANADIAN RIVER, OKLAHOMA
BIG BEND RECREATION AREA

SCALE OF FEET
0 200 400

U.S. ARMY ENGINEER DISTRICT, TULSA, CORPS OF ENGINEERS
AUGUST, 1988



RECREATIONAL FACILITIES			
ITEM	EXISTING	PROPOSED	TOTAL
BOAT RAMP LANES	2		2
TOILET, CORRUGATED METAL VAULT			
TOILET, WOOD VAULT			
TOILET, MASONRY VAULT	4		4
TOILET, WATERBORNE			
TOILET, WATERBORNE W/SHOWER		1	1
TRAILER SANITARY STATION			
CHANGEHOUSE			
GROUP PICNIC SHELTER	1		1
CAMP SITE	42		42
PICNIC SITE	5		5
ELECTRICAL HOOK-UP	1		1
PEDESTAL COOKERS	45		45
FIRERING	34		34
UTILITY TABLE	45		45
LANTERN STAND			
REFUSE CAN	31		31
WATER HYDRANT	7		7
AREA LIGHT	5		5
CAMP SITE SHELTERS	10		10

LEGEND

ROADS
 PAVED
 IMPROVED
 UNIMPROVED

TOILETS
 CORRUGATED METAL VAULT
 MASONRY VAULT
 WATERBORNE
 WATERBORNE WITH SHOWER
 GROUP PICNIC SHELTER
 PICNIC SITE
 PICNIC / CAMP SITE WITH SHELTER
 CAMP SITE (INCLUDES TABLE, UTILITY TABLE, PEDESTAL COOKER, AND REFUSE CAN)
 CAMP SITE WITH ELECTRICAL HOOK-UP

EXISTING
 CMT
 MV
 WB
 WB/S
 GPS
 S
 SS
 W
 P
 S
 ID
 SS

PROPOSED
 CMT
 MV
 WB
 WB/S
 GPS
 S
 SS
 W
 P
 S
 ID
 SS

WATER LINE
 POWERLINE, OVERHEAD
 POWERLINE, UNDERGROUND
 SANITARY SEWER LINE
 TRANSFORMER
 SEPTIC TANK & TILE FIELD

SHORELINE ELEVATION 1615.43 NGVD FROM AERIAL PHOTOGRAPHS FLOWN FEBRUARY, 1986

CANTON LAKE
 NORTH CANADIAN RIVER, OKLAHOMA

LONGDALE RECREATION AREA

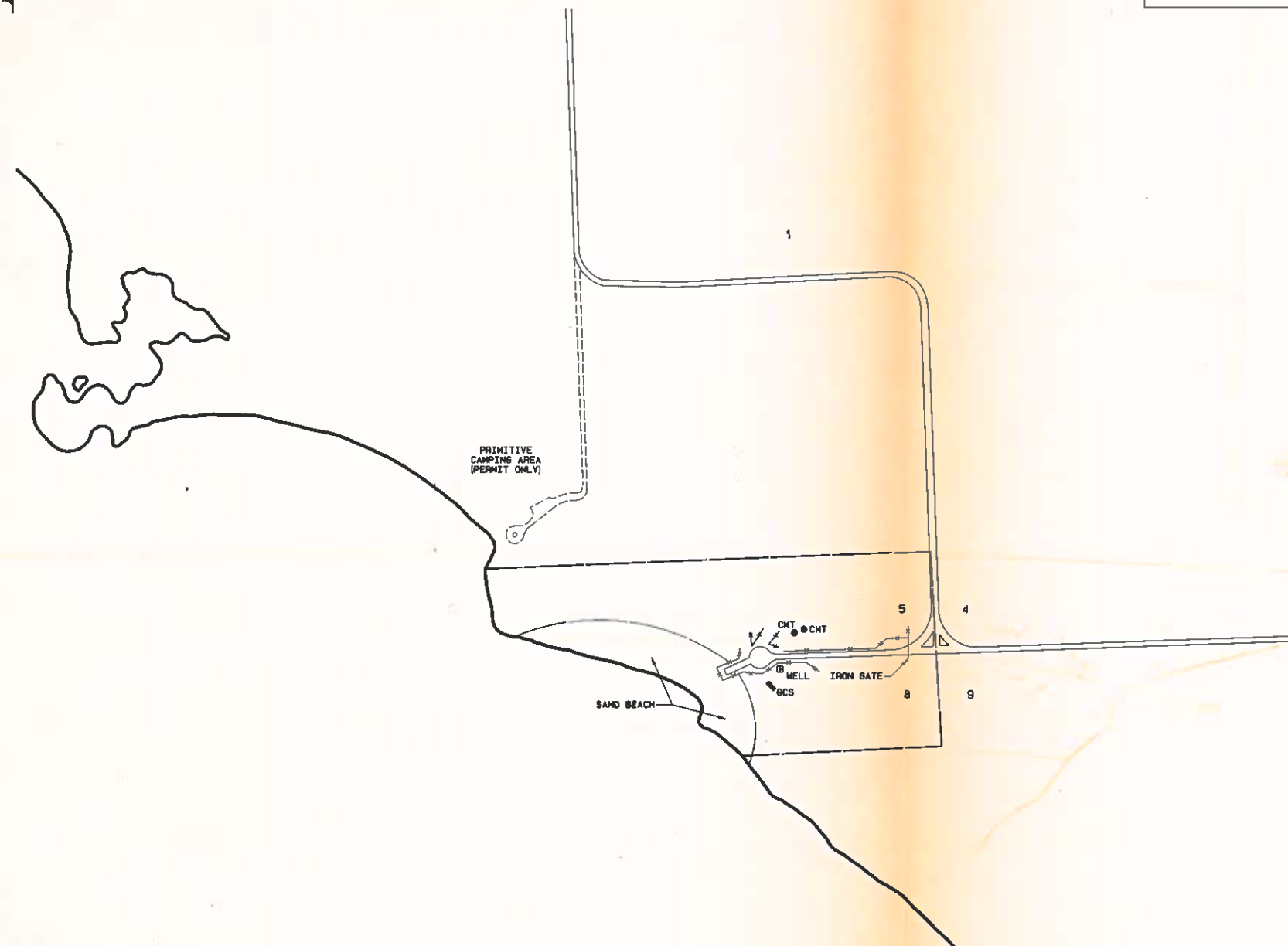
SCALE OF FEET
 0 200 400

U.S. ARMY ENGINEER DISTRICT, TULSA, CORPS OF ENGINEERS
 AUGUST, 1988



R 13 W

T 19 N



RECREATIONAL FACILITIES			
ITEM	EXISTING	PROPOSED	TOTAL
BOAT RAMP LANES			
TOILET, CORRUGATED METAL VAULT	2		2
TOILET, WOOD VAULT			
TOILET, MASONRY VAULT			
TOILET, WATERBORNE			
TOILET, WATERBORNE W/SHOWER			
TRAILER SANITARY STATION			
CHANGEOUSE			
GROUP PICNIC SHELTER			
CAMP SITE (GROUP CAMP SITE)	1		1
PICNIC SITE			
ELECTRICAL HOOK-UP			
PEDESTAL COOKERS	2		2
FIRE RING	1		1
UTILITY TABLE	2		2
LANTERN STAND			
REFUSE CAN	5		5
WATER HYDRANT	1		1
AREA LIGHT			
GROUP CAMP SITE SHELTER	1		1

LEGEND

	EXISTING	PROPOSED
ROADS		
PAVED	=====	=====
IMPROVED	=====	=====
UNIMPROVED	=====	=====
TOILETS		
WOOD VAULT	■ WV	□ WV
CORRUGATED METAL VAULT	● CMT	○ CMT
MASONRY VAULT	■ MW	□ MW
WATERBORNE	■ WB	□ WB
WATERBORNE WITH SHOWER	■ WB/S	□ WB/S
GROUP PICNIC SHELTER	■ GPS	□ GPS
GROUP CAMP SITE SHELTER	■ GCS	□ GCS
PICNIC SITE	▲	▲
PICNIC / CAMP SITE WITH SHELTER	▲	▲
CAMP SITE (INCLUDES TABLE, UTILITY TABLE, PEDESTAL COOKER, AND REFUSE CAN)	▲	▲
CAMP SITE WITH ELECTRICAL HOOK-UP	▲	▲
WATER HYDRANT	○	○
SECURITY LIGHT	○	○
TRAILER SANITARY STATION	■ SS	□ SS
GAS LINE	— G —	— G —
WATER LINE	— W —	— W —
TELEPHONE	— T —	— T —
POWERLINE, OVERHEAD	— P —	— P —
POWERLINE, UNDERGROUND	— U —	— U —
SANITARY SEWER LINE	— S —	— S —
TRANSFORMER	■	■
SEPTIC TANK & TILE FIELD	— SS —	— SS —
FENCE	— F —	— F —

SHORELINE ELEVATION 1615.43 NGVD FROM AERIAL PHOTOGRAPHS FLOWN FEBRUARY, 1986

CANTON LAKE
NORTH CANADIAN RIVER, OKLAHOMA
FAIRVIEW RECREATION AREA

SCALE OF FEET
200 0 200 400
U.S. ARMY ENGINEER DISTRICT, TULSA, CORPS OF ENGINEERS
AUGUST, 1988

CESWD-CO-RP (CESWT-OD-RO/10 Jul 87) (1130) 1st End Mr. McCauley/da/72434
SUBJECT: Canton Lake, North Canadian River, Oklahoma Supplement
No. 3 to Design Memorandum No. 1C, Master Plan (Updated)


Cdr, Southwestern Division, Corps of Engineers, 1114 Commerce St.,
Dallas, TX 75242-0216 29 JUL 1987

FOR: Commander, Tulsa District, Corps of Engineers,
ATTN: CESWT-OD-RO, P. O. Box 61, Tulsa, OK 74121-0061

Approved.

FOR THE COMMANDER:

Encl wd


A. P. HUTCHISON
Chief, Construction-
Operations Division

CF (w/basic & encl):
CECW-ON (5 cys)



REPLY TO
ATTENTION OF

DEPARTMENT OF THE ARMY
TULSA DISTRICT, CORPS OF ENGINEERS
POST OFFICE BOX 61
TULSA, OKLAHOMA 74121-0061

CESWT-OD-RO

MEMORANDUM FOR: Commander, Southwestern Division,
ATTN: CESWD-CO-R

SUBJECT: Canton Lake, North Canadian River, Oklahoma Supplement
No. 3 to Design Memorandum No. 1C, Master Plan (Updated)

Enclosed subject supplement is submitted for review and approval.

FOR THE COMMANDER:

Encl (9 copies)

John P. Clark
b- JOHN P. CLARK, P.E.
Chief, Operations Division

CANTON LAKE
NORTH CANADIAN RIVER, OKLAHOMA


SUPPLEMENT NO. 3
TO
DESIGN MEMORANDUM NO. 1C
MASTER PLAN
(UPDATED)

1. PURPOSE. The purpose of this supplement is to request approval for the construction of an amphitheater adjacent to Canadian Recreation Area. This work will be accomplished with FY 88 SRUF funds.

2. JUSTIFICATION. Construction of an amphitheater will provide a more suitable facility for presentation of interpretive programs to the public. The current facility utilized is the Canadian group picnic shelter. A conflict exists in scheduling group picnics and family reunions on nights scheduled for interpretive programs at the same facility. Construction of an amphitheater would provide a separate facility for persons wanting to see the interpretive programs while providing no inconvenience to the group picnics. The proposed amphitheater site has a parking area already available in an area formerly leased to the Oklahoma Aeronautical Commission and adjacent to the campground with the highest visitation on Canton Lake. The area is also centrally located from the other recreation areas at the project.

4. RECOMMENDATION. I recommend that this supplement be approved as presented.

FOR THE COMMANDER:


JOHN P. CLARK, P.E.
Chief, Operations Division



SWDCO-RP (SWTOD-RM/5 Jun 86) 1st End
SUBJECT: Canton Lake, North Canadian River, Oklahoma, Supplement
No. 2 to Design Memorandum No. 1C, Master Plan (Updated)

DA, Southwestern Division, Corps of Engineers, 1114 Commerce
Street, Dallas, TX 75242-0216 19 JUN 1986

TO: Commander, Tulsa District, ATTN: SWTOD-RM

Approved.

FOR THE COMMANDER:

Encl wd

Mark R. Hutchison
A. P. HUTCHISON
Chief, Construction-
Operations Division

CF (w/basic & Encl):
DAEN-CWO-R (5 cys)



DEPARTMENT OF THE ARMY
TULSA DISTRICT, CORPS OF ENGINEERS
POST OFFICE BOX 61
TULSA, OKLAHOMA 74121-0061

29

REPLY TO
ATTENTION OF

SWTOD-RM

SUBJECT: Canton Lake, North Canadian River, Oklahoma, Supplement No. 2 to
Design Memorandum No. 1C, Master Plan (Updated).

Commander, Southwestern Division
ATTN: SWTOD-RM

5 JUN 1986

1. The subject supplement is submitted for review and approval.

FOR THE COMMANDER


Encl (9 cys)

James P. Jones
JAMES P. JONES, P.E.
Chief, Operations Division

CANTON LAKE
NORTH CANADIAN RIVER, OKLAHOMA

SUPPLEMENT NO. 2
TO
DESIGN MEMORANDUM NO. 1C
MASTER PLAN
(UPDATED)

1. Purpose. The purpose of this supplement is to request authority to construct group shelters in the two areas that are presently being utilized for group campsites in the Canadian Recreation area. The work will be accomplished with FY 87 SRUF funds.
2. Justification. Currently all Tulsa District projects are receiving more requests for use of this type of facility than they can accommodate. In every place where a shelter has been constructed both attendance and fee collections have shown a substantial increase with only slight increase in O & M costs. It is estimated that the proposed shelters will increase user fees by \$3,100 per year with an increase of \$150 per year in O & M cost.
3. Recommendation. I recommend that this supplement be approved as presented herein.


-JAMES P. JONES, P.E.
Chief, Operations Division



SWDCO-RP (SWTOD-RO/10 Apr 86) 1st End
SUBJECT: Canton Lake, North Canadian River, Oklahoma, Supplement
No. 1 to Design Memorandum No. 1C Master Plan (Updated)


DA, Southwestern Division, Corps of Engineers, 1114 Commerce
Street, Dallas, TX 75242-0216 21 APR 1986

TO: Commander, Tulsa District, ATTN: SWTOD-RO

Approved.

FOR THE COMMANDER:

Encl wd


A. P. HUTCHISON
Chief, Construction-
Operations Division

CF (w/basic & encl):
DAEN-CWO-R (5 cys)



DEPARTMENT OF THE ARMY
TULSA DISTRICT, CORPS OF ENGINEERS
POST OFFICE BOX 61
TULSA, OKLAHOMA 74121-0061

REPLY TO
ATTENTION OF

SWTOD-RO

SUBJECT: Canton Lake, North Canadian River, Oklahoma, Supplement No. 1 to
Design Memorandum No. 1C Master Plan (Updated)


Commander, Southwestern Division
ATTN: SWDCO-RM

10 APR 1986

The subject supplement is submitted for review and approval.

FOR THE COMMANDER:


Encl (9 cys)


JAMES P. JONES, P.E.
Chief, Operations Division

CANTON LAKE
NORTH CANADIAN RIVER OKLAHOMA

SUPPLEMENT NO. 1
TO
DESIGN MEMORANDUM NO. 1C
MASTER PLAN
(UPDATED)

1. Purpose. The purpose of this supplement is to propose the construction of a waterborne shower/toilet building in the Big Bend Recreation Area. The proposed work will be accomplished with FY 86 Funds.
2. Justification. Area "B" of the Big Bend Recreation has been rehabilitated and now contains sixty-four campsites. The existing sanitary facilities consist of two wood vault toilets which are inadequate to serve the needs of the visiting public and meet the health and sanitation codes that have been imposed by the state. It is anticipated that the upgrading of the campsites and the addition of a waterborne facility will bring about a significant increase in visitation. It will also qualify the park for reclassification to class "A" and allow an increase in user fees. With an increase in revenues and a predicted decrease in O & M costs the cost of the building should be recovered in five to six years.
3. Recommendation. I recommend that this supplement be approved as presented herein.


JAMES P. JONES, P.E.
Chief, Operations Division

T-19-N

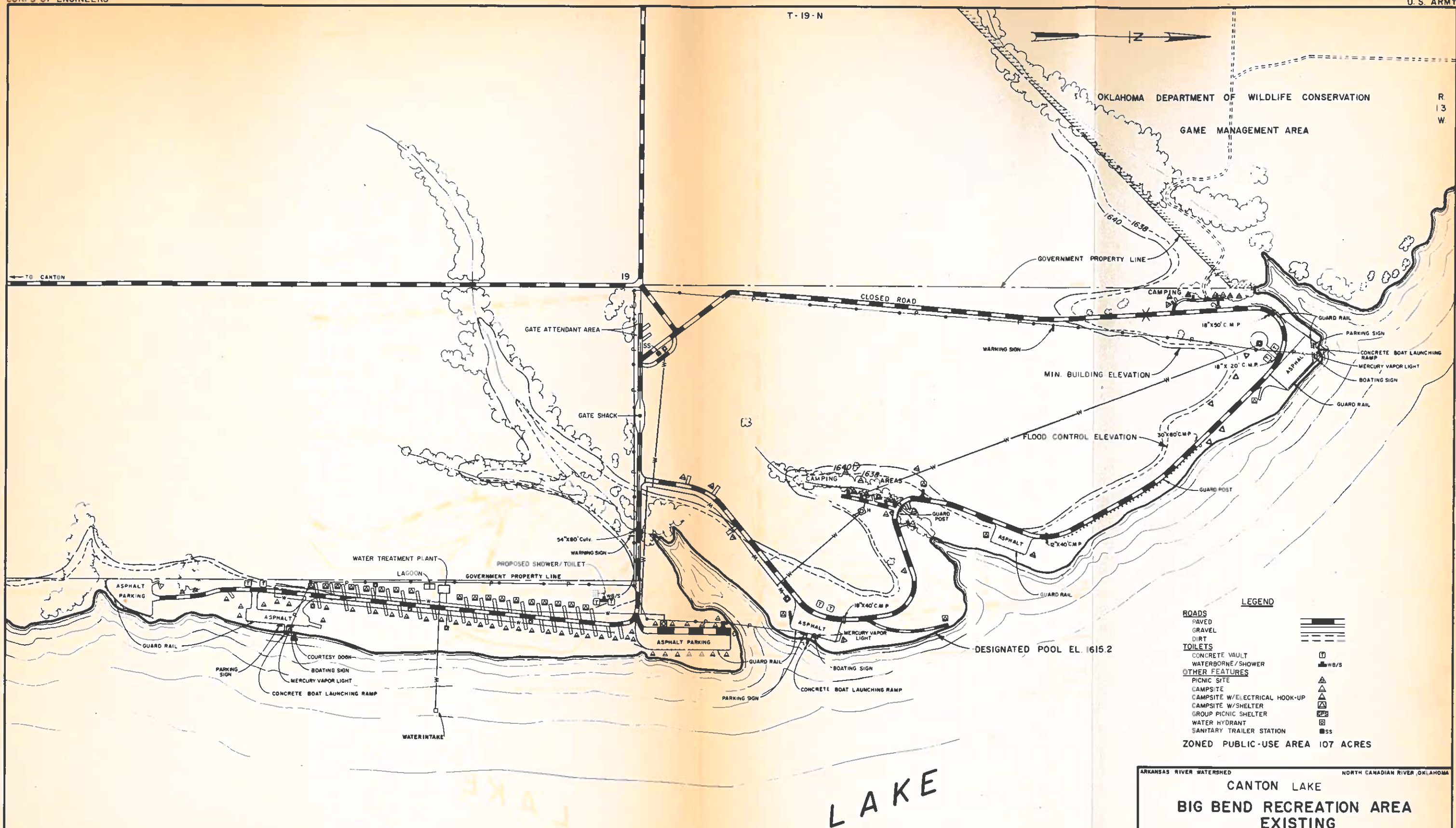
OKLAHOMA DEPARTMENT OF WILDLIFE CONSERVATION

GAME MANAGEMENT AREA

R.
13
W.

TO CANTON

19



LEGEND

ROADS
PAVED
GRAVEL
DIRT

TOILETS
CONCRETE VAULT
WATERBORNE/SHOWER

OTHER FEATURES
PICNIC SITE
CAMPSITE
CAMPSITE W/ELECTRICAL HOOK-UP
CAMPSITE W/SHELTER
GROUP PICNIC SHELTER
WATER HYDRANT
SANITARY TRAILER STATION

ZONED PUBLIC-USE AREA 107 ACRES

ARKANSAS RIVER WATERSHED NORTH CANADIAN RIVER, OKLAHOMA

CANTON LAKE
BIG BEND RECREATION AREA
EXISTING

SCALE OF FEET
0 100 200 400

U.S. ARMY ENGINEER DISTRICT, TULSA, CORPS OF ENGINEERS, AUG., 1974