13-T 10 N-R 16 E McINTOSH COUNTY, OKLAHOMA

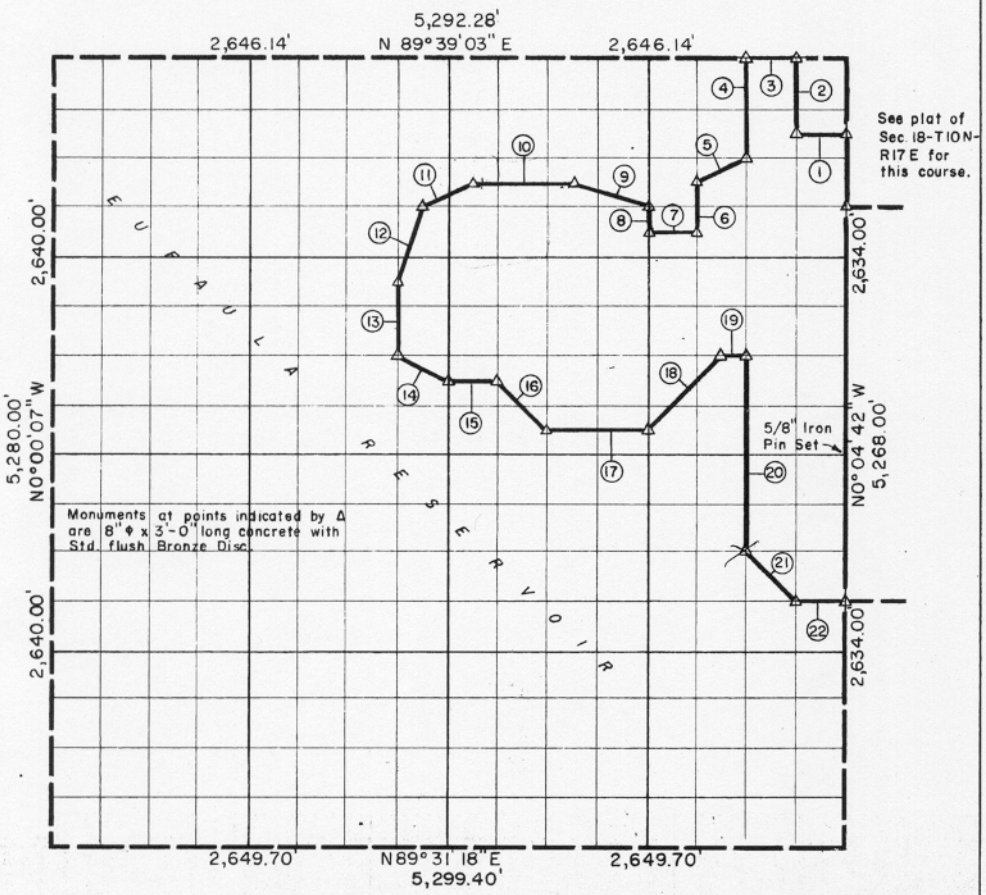

Course No.	Distance	Bearing	Course No.	Distance	Bearing
1	330.81'	S 89°38'19"W	21	465.47'	S 45°24'14"E
2	493.95'	N 0°04'25"W	22	331.08'	N 89°33'43"E
3	330.76'	S 89°39'03"W			
4	658.69'	S 0°04'08"E		10,419.96	
5	370.32'	S 63°13'46"W			
6	329.40'	S 0°03'50"E			
7	330.87'	S 89°37'20"W			
8	164.72'	N 0°03'33"W			
9	522.04'	N 71°58'32"W			
10	661.67'	S 89°37'49"W			
11	370.47'	S 63°12'49"W			
12	522.37'	S 18°25'37"W			
13	494.51'	S 0°02'07"E			
14	368.78'	S 63°51'07"E			
15	330.95'	N 89°35'53"E			
16	465.79'	S 45°20'56"E			
17	661.95'	N 89°35'42"E			
18	702.49'	N 44°54'01"E			
19	165.49'	N 89°36'08"E			
20	1,317.38'	S 0°04'08"E			

Book No. E-985 Date: November 1964

199

I, Charles R. Keithline, a Registered Professional Engineer in the State of Oklahoma, do hereby certify that the above plat is a true and accurate survey of Sec. 13-T10N-R16E as made under my supervision.

Charles R. Keithline
CHARLES R. KEITHLINE
Reg. Prof. Engr. No. 2834 (Okla.)

SEC. 13-T10N-R16E McINTOSH COUNTY, OKLAHOMA

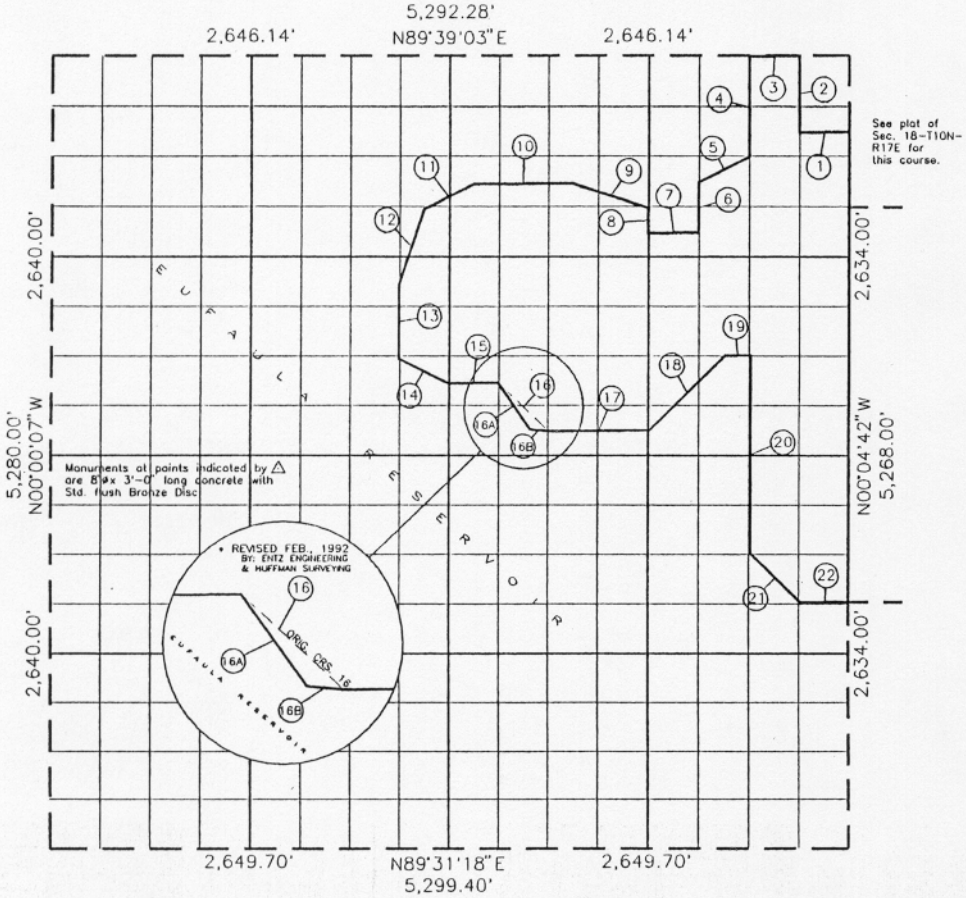

Course No.	Distance	Bearing	Course No.	Distance	Bearing
1	330.81'	S89°38'19"W	21	465.47'	S45°24'14"E
2	493.95'	N00°04'25"W	22	331.08'	N89°33'43"E
3	330.76'	S89°39'03"W	*16A	376.97'	S33°44'47"E
4	658.69'	S00°04'08"E	*16B	122.58'	S83°33'21"E
5	370.32'	S63°13'46"W			
6	329.40'	S00°03'50"E			
7	330.87'	S89°37'20"W			
8	164.72'	N00°03'33"W			
9	522.04'	N71°58'32"W			
10	661.67'	S89°37'49"W			
11	370.47'	S63°12'49"W			
12	522.37'	S18°25'37"W			
13	494.51'	S00°02'07"E			
14	368.78'	S63°51'07"E			
15	330.95'	N89°35'53"E			
~~16~~	~~465.79'~~	~~S45°20'56"E~~			
17	661.95'	N89°35'42"E			
18	702.49'	N44°54'01"E			
19	165.49'	N89°36'08"E			
20	1317.38'	S00°04'08"E			

Field Book No. E-985 & Date NOVEMBER, 1964

* REVISED FEB., 1992

199

BY: ENTZ ENGINEERING & HUFFMAN SURVEYING

I, Charles R. Keithline, a Registered Professional Engineer in the State of Oklahoma, do hereby certify that the above plat is a ue and accurate survey of Sec. 13 - T10N - R16E as made 'er my supervision.

CHARLES R. KEITHLINE
Reg. Prof. Engr. No. 2834 (Okla.)

PARTIAL BOUNDARY SURVEYS

EUFAULA DAM & RESERVOIR
LAKE EUFAULA, OKLAHOMA

Performed Under Contract Number DACW59-91-D-0008

SEC. 13 , T 10 N, R 16 E, McINTOSH COUNTY

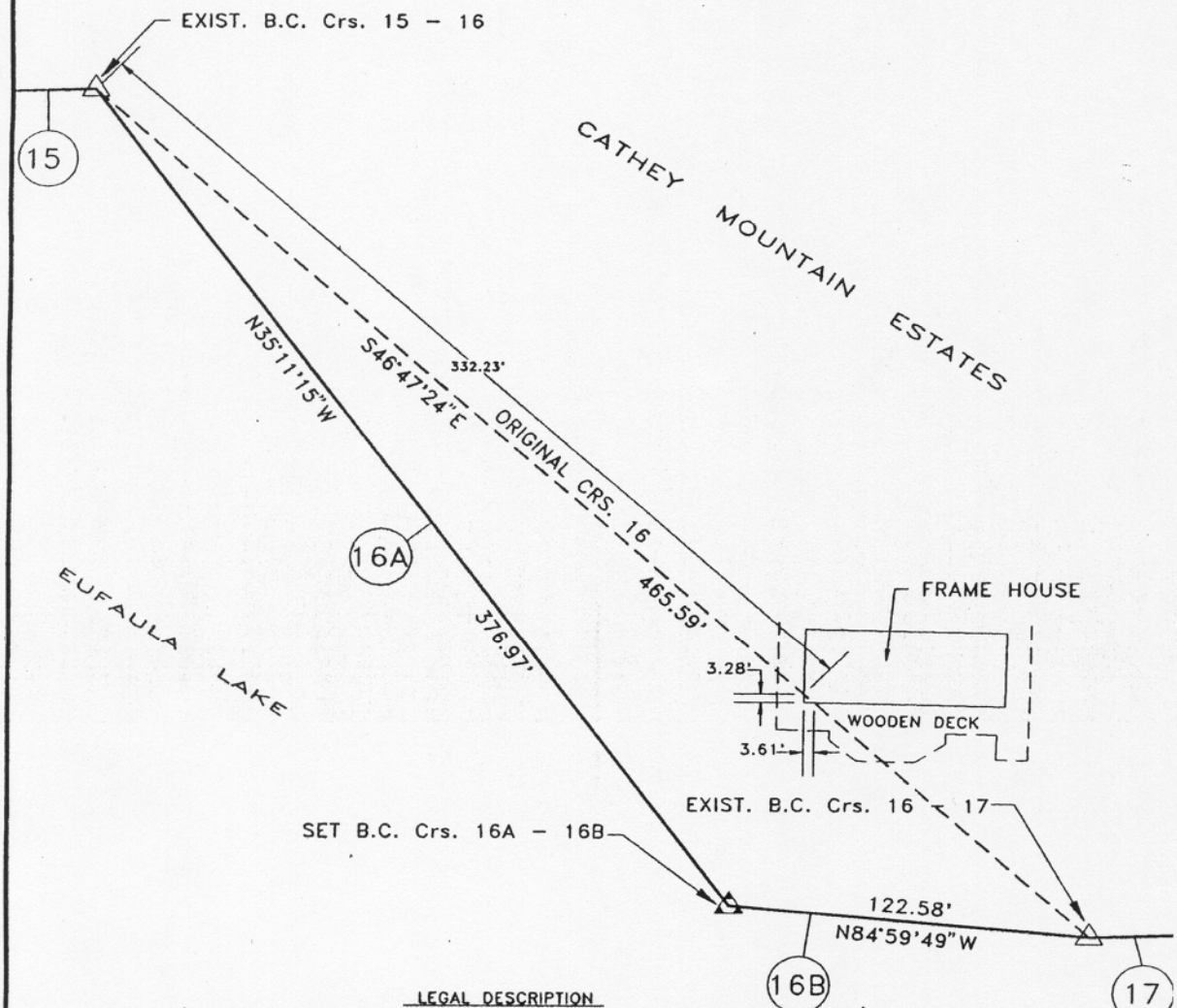

LEGAL DESCRIPTION

A parcel of land in the SW1/4 SW1/4 NE1/4 of Section 13, T 10 N, R 16 E, of the Indian Meridian, in McIntosh County, Oklahoma, said parcel being a part of Eufaula Lake Tract R-1848, said parcel also being adjacent to Lots 4 and 6, Block 3, of Cathey Mountain Estates, and more particularly described as:

Beginning at Corps of Engineers Monument No. 15/16, said monument being at the northwest corner of the S1/2 NE1/4 SW1/4 SW1/4 NE1/4 of said Section 13;
thence S 46°47'24" E along Course No. 16, 465.59 feet, more or less, to Corps of Engineers Monument No. 16/17, said monument being at the southeast corner of the N1/2 SE1/4 SW1/4 SW1/4 NE1/4 of said Section 13;
thence N 84°59'49" W, 122.58 feet, to a point;
thence N 35°11'15" W, 376.97 feet, more or less, to the Point of Beginning.
Containing 0.41 acres, more or less

Field Book No. E-985 Date MARCH, 1992

CERTIFICATE OF SURVEY
I Hereby Certify That The Above Plat is a True and Correct Representation of the Survey Made in Sec. 13, T 10 N, R 16 E.

Roy Entz L.S. 319

ENTZ ENGINEERING & ASSOCIATES INC. AND
HUFFMAN SURVEYING CO., INC.
– A Joint Venture –
for
U. S. ARMY ENGINEER DISTRICT, TULSA

Sheet 2 of 2

REGISTERED LAND SURVEYOR ROY W. ENTZ L.S. 319 OKLAHOMA

– LEGEND –
△ MONUMENT SET
△ MONUMENT FND.
⊡ ORIGINAL CORNER
⊙ IRON PIN

199