646

PARTIAL BOUNDARY SURVEYS
EUFAULA LAKE
CANADIAN RIVER, OKLAHOMA

Performed Under Contract Number DACW 56-77-C-0269

SEC. 19 , T - 10 - N , R - 16 - E COUNTY McINTOSH

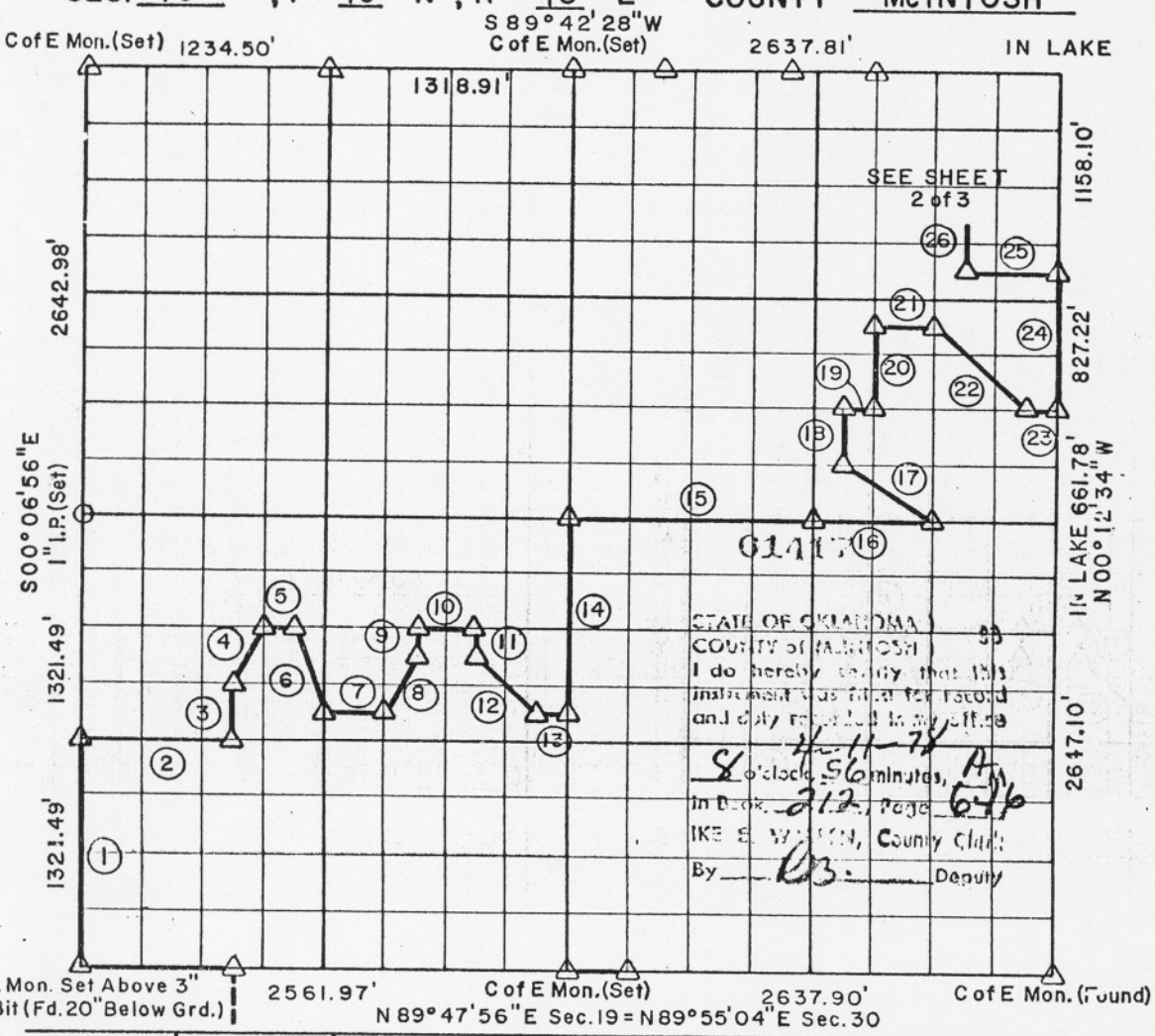

STATE OF OKLAHOMA)
COUNTY of McINTOSH) SS
I do hereby certify that this instrument was filed for record and duly recorded in my office
4-11-78
8 o'clock 56 minutes, A.M.
in Book 212, Page 646
IKE E. WILSON, County Clerk
By _____ Deputy

Course No.	Distance	Bearing	Course No.	Distance	Bearing
1	1321.49'	N00°06'56" W	14	1157.19'	N00°12'30" W
2	775.56'	N89°46'33" E	15	1318.93'	N89°45'12" E
3	330.45'	N00°10'24" W	16	659.46'	N89°45'12" E
4	365.14'	N24°56'31" E	17	594.80'	N56°27'55" W
5	154.98'	N89°45'53" E	18	330.73'	N00°12'32" W
6	519.33'	S17°34'14" E	19	164.87'	N89°44'31" E
7	329.73'	N89°46'23" E	20	496.18'	N00°12'33" W
8	369.43'	N26°17'50" E	21	329.73'	N89°44'00" E
9	165.27'	N00°12'29" W	22	700.32'	S45°08'20" E
10	329.73'	N89°45'53" E	23	164.87'	N89°44'31" E
11	165.88'	S00°12'30" E	24	827.22'	N00°12'34" W
12	466.66'	S45°09'59" E	25	494.59'	S89°43'39" W
13	164.87'	N89°39'18" E	26	330.84'	N00°12'33" W

Field Book No. E-1357 Date MARCH, 1978

CERTIFICATE OF SURVEY

I HEREBY CERTIFY THAT THE ABOVE PLAT IS A TRUE AND CORRECT REPRESENTATION OF THE SURVEY MADE IN SECTION 19, T 10 N, R 16 E, McINTOSH COUNTY, OKLAHOMA.

Eugene R. Janway
REGISTERED LAND SURVEYOR

EUGENE R. JANWAY L.S. 246 OKLAHOMA

EUGENE R. BUTLER ASSOCIATES, INC.
Under the Supervision of
U.S. ARMY ENGINEER DISTRICT, TULSA
CORPS OF ENGINEERS

SHEET 1 of 3

LEGEND
- △ MONUMENT
- □ ORIGINAL CORNER
- ○ IRON PIN
- ✱ COMPUTED DISTANCE

210

647

PARTIAL BOUNDARY SURVEYS
EUFAULA LAKE
CANADIAN RIVER, OKLAHOMA

Performed Under Contract Number DACW 56-77-C-0269

SEC. 19 , T - 10 - N , R - 16 - E COUNTY McINTOSH

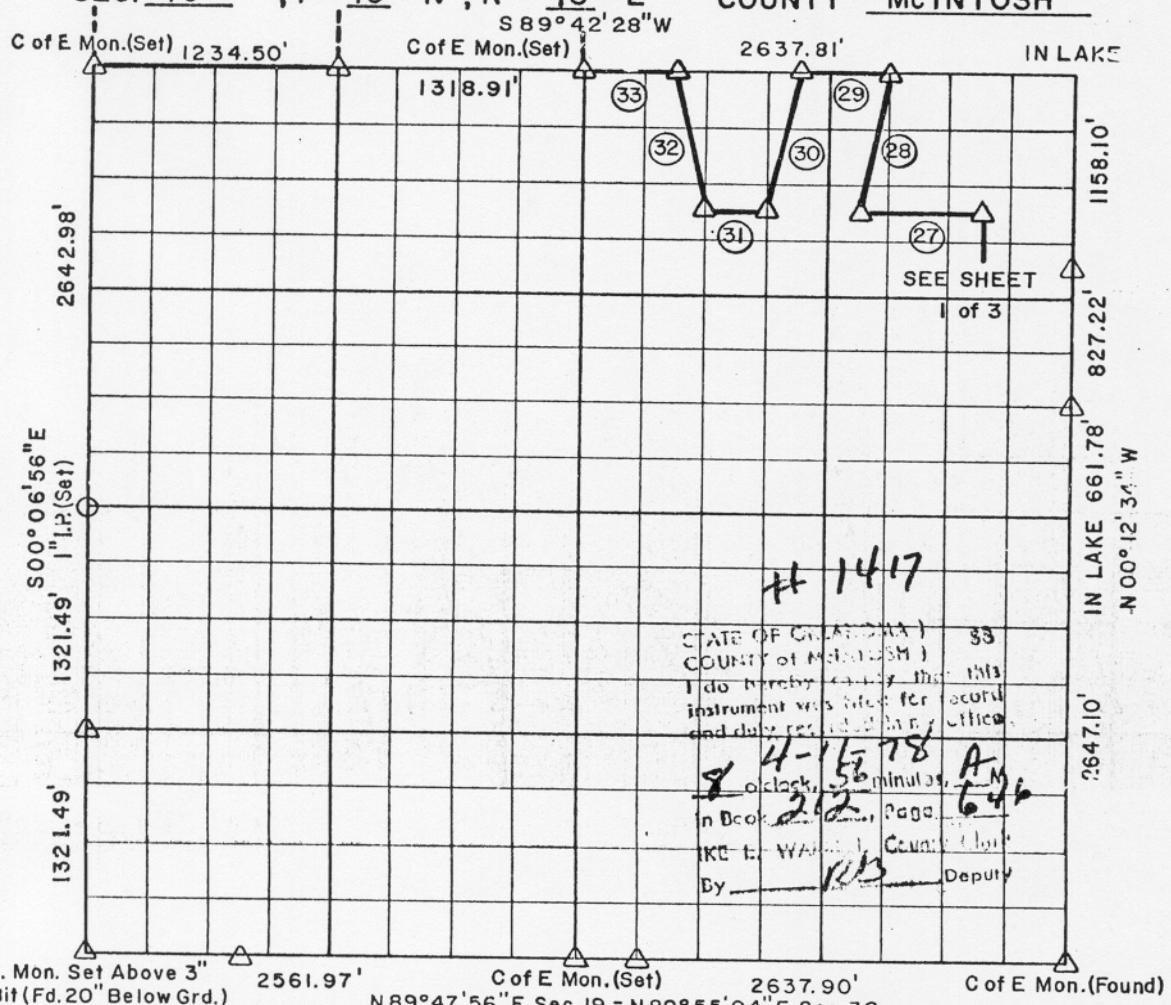

#1417

STATE OF OKLAHOMA) SS
COUNTY of McINTOSH)
I do hereby certify that this instrument was filed for record and duly recorded in my office,
4-15-78
8 o'clock, 56 minutes, A M
in Book 212, Page 646
IKE T. WARD, County Clerk
By RB Deputy

Course No.	Distance	Bearing	Course No.	Distance	Bearing
27	659.46'	S 89°43'19" W			
28	843.44'	N 11°03'46" E			
29	494.59'	S 89°42'28" W			
30	843.33'	S 11°03'53" W			
31	329.73'	S 89°43'19" W			
32	842.77'	N 11°29'23" W			
33	494.59'	S 89°42'28" W			

Field Book No. E-1357 Date MARCH, 1978

CERTIFICATE OF SURVEY

I HEREBY CERTIFY THAT THE ABOVE PLAT IS A TRUE AND CORRECT REPRESENTATION OF THE SURVEY MADE IN SECTION 19 ,T 10 N ,R 16 E , McINTOSH COUNTY, OKLAHOMA.

Eugene R. Janway
REGISTERED LAND SURVEYOR

REGISTERED LAND SURVEYOR EUGENE R. JANWAY L.S. 246 OKLAHOMA

BUTLER ASSOCIATES, INC.
Under the Supervision of
U.S. ARMY ENGINEER DISTRICT, TULSA
CORPS OF ENGINEERS

SHEET 2 of 3

210

LEGEND
- △ MONUMENT
- □ ORIGINAL CORNER
- ○ IRON PIN
- ✱ COMPUTED DISTANCE

647 A

EUFAULA LAKE
CANADIAN RIVER, OKLAHOMA

SECTION AND QUARTER SECTION CORNER REFERENCES FOR

SEC.—19, T10N, R16E McINTOSH COUNTY

STATE OF OKLAHOMA)
COUNTY of McINTOSH)
I do hereby certify that this instrument was filed for record and duly recorded in my office
8 o'clock, 56 minutes, A.M.
in Book 212, Page 6
IKE E. WARREN, County Clerk
By _____ Deputy

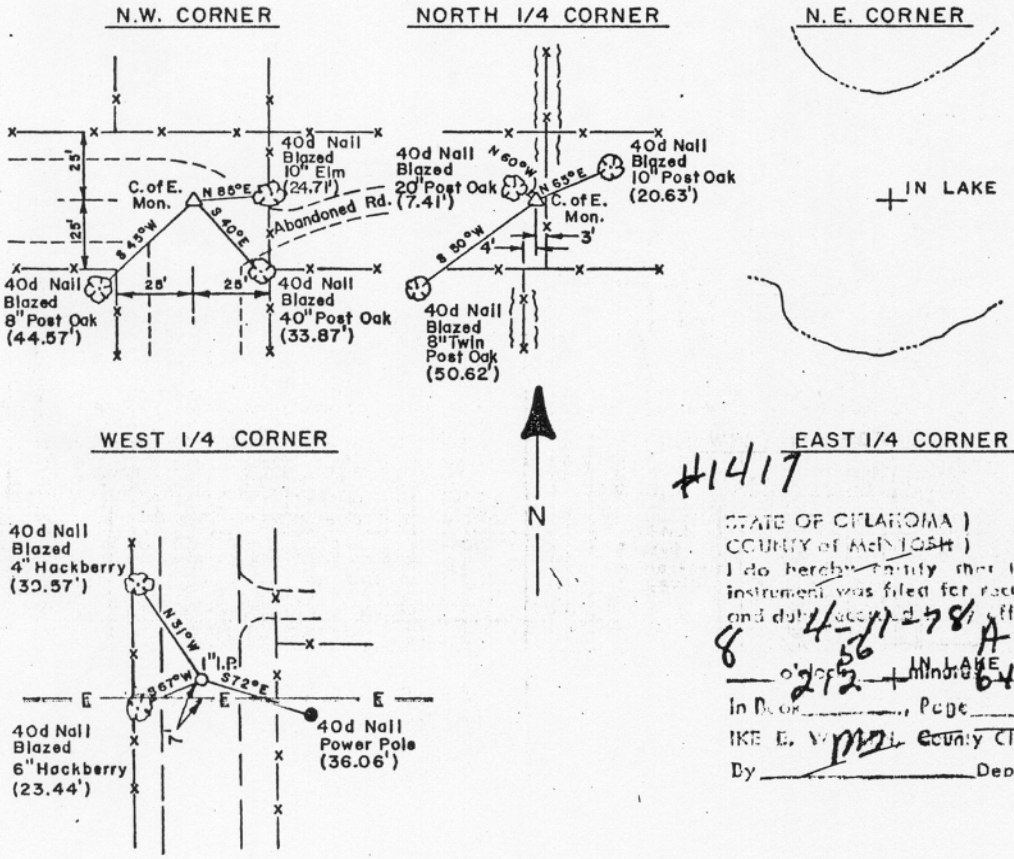

BUTLER ASSOCIATES, INC.

Scale: 1" = 50'
Date: March, 1978
Field Book No. E-1357

REGISTERED LAND SURVEYOR
EUGENE R. JANWAY
L.S. 216
OKLAHOMA

Eugene R. Janway
Registered Land Surveyor

LEGEND
△ Monument
□ Original Corner
○ Iron Pin

SHEET 3 of 3

210