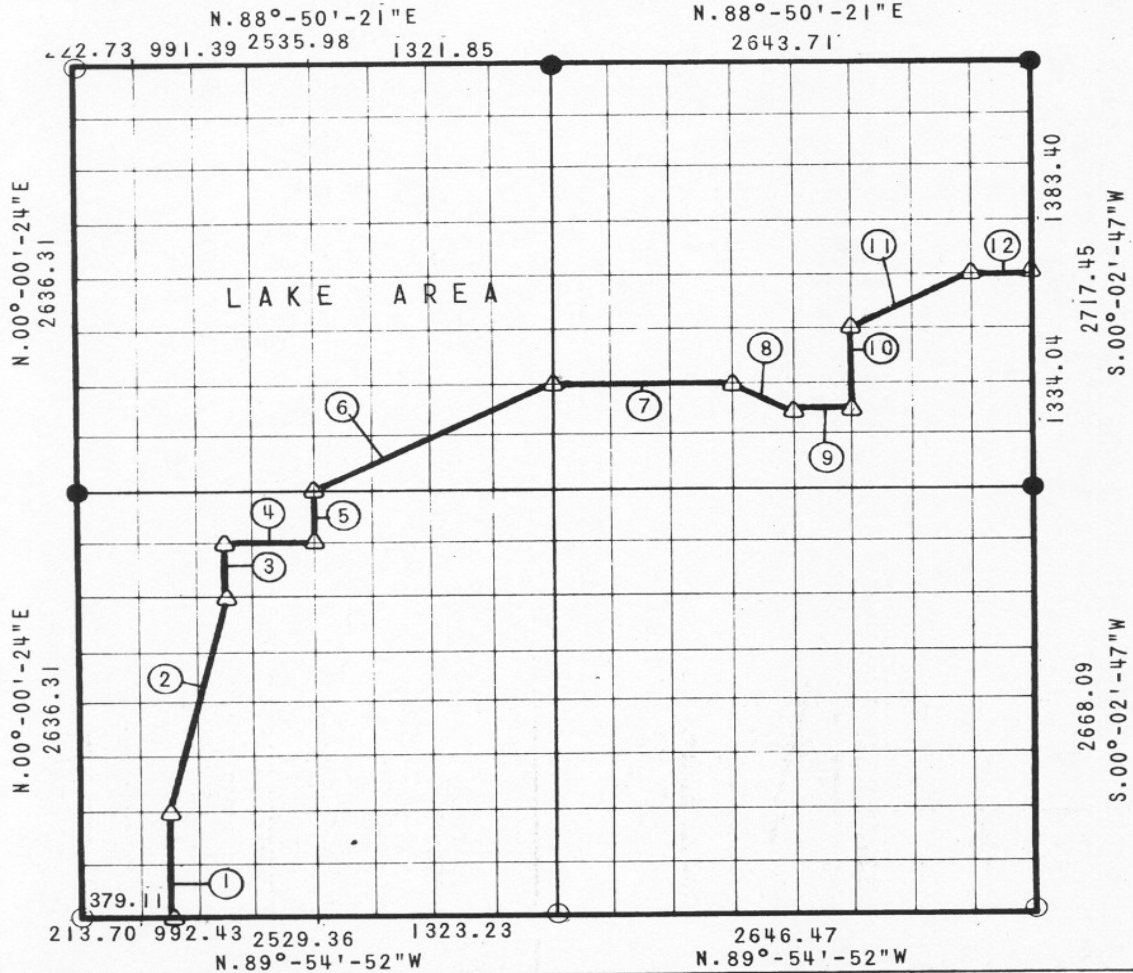


PARTIAL BOUNDARY SURVEYS
 EUFAULA RESERVOIR CANADIAN RIVER, OKLAHOMA
 SEC. 6, T-11-N, R-14-E, MCINTOSH COUNTY, OKLAHOMA



COURSE NO	DISTANCE	BEARING	COURSE NO	DISTANCE	BEARING
1	659.66	N. 00°-06'-07" E			
2	1361.73	N. 14°-09'-17" E			
3	330.09	N. 00°-05'-50" E			
4	495.94	N. 89°-46'-21" E			
5	330.47	N. 00°-05'-25" E			
6	1482.84	N. 63°-10'-18" E			
7	991.67	N. 89°-38'-26" E			
8	368.93	S. 63°-34'-37" E			
9	330.57	N. 89°-39'-45" E			
10	499.13	N. 00°-02'-58" E			
11	742.62	N. 62°-56'-00" E			
12	330.51	N. 89°-33'-10" E			

Field Book No. E - 1232

Date 15 Aug. 1975

BY GROSSMAN & KEITH ENGINEERING CO.
 FOR

DEPARTMENT OF THE ARMY, CORPS OF ENGINEERS, TULSA DISTRICT
 UNDER CONTRACT NO. DAQW 56-75-C-0132

I, Guy N. Keith, a Registered Land Surveyor in the State of Oklahoma, do hereby certify that the above plat is a true and accurate survey of Section 6, T-11-N, R-14-E as made under my supervision.

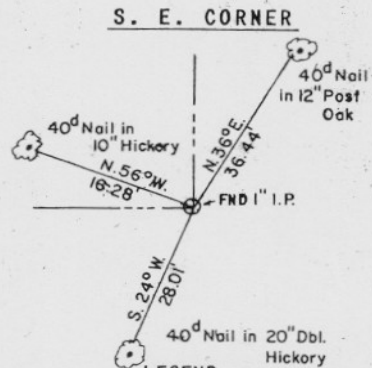
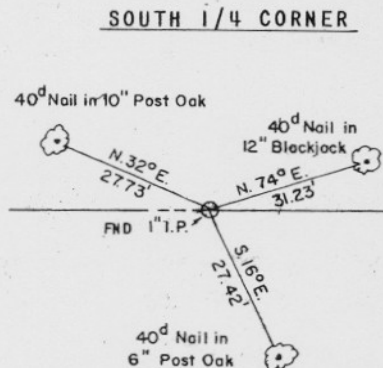
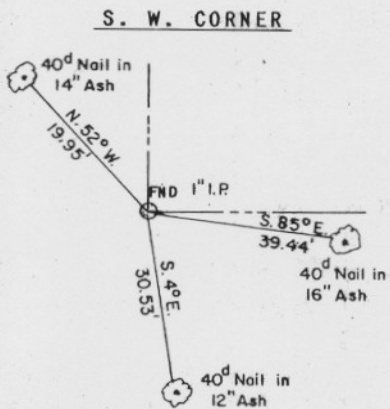
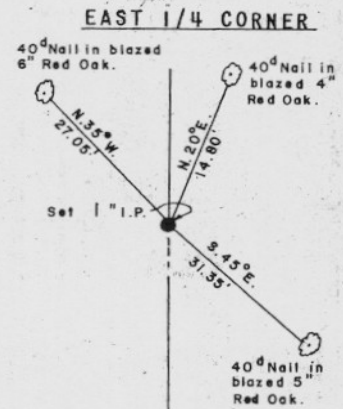
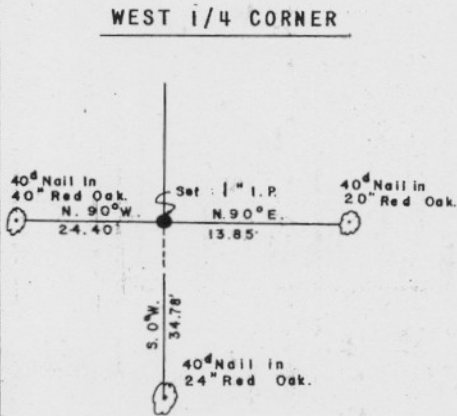
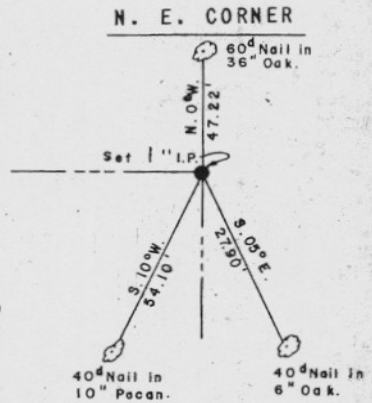
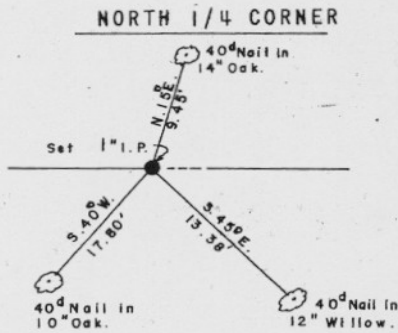
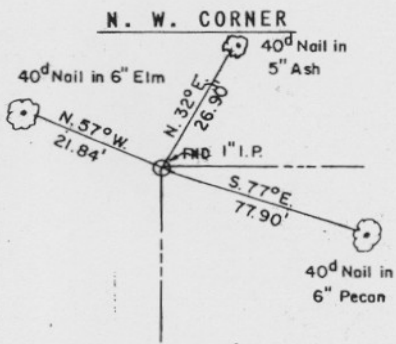
Guy N. Keith
 Reg. No. 541 (Oklahoma)

LEGEND

- △ Std. C. of E. Conc. Monument
- Iron Pin Found
- Iron Pins Set
- Stones Found

78

ARE "B" EUFAULA LAKE
 CANADY RIVER, OKLAHOMA
 SECTION AND QUARTER SECTION CORNER
 REFERENCES FOR
 SECTION 6, T-11-N, R-14-E
 MCINTOSH COUNTY, OKLAHOMA



- LEGEND**
- △ MONUMENT C. of E.
 - Iron Pins Found
 - IRON PIN Set
 - Stones Found

Date: August 15, 1975