







-  ENVIRONMENTALLY SENSITIVE AREA
-  HIGH DENSITY RECREATION
-  LOW DENSITY RECREATION
-  PROJECT OPERATIONS
-  WILDLIFE MANAGEMENT
-  FEE BOUNDARY



**U.S. ARMY CORPS
OF ENGINEERS
TULSA DISTRICT**

FORT GIBSON LAKE GRAND (NEOSHO) RIVER, OKLAHOMA

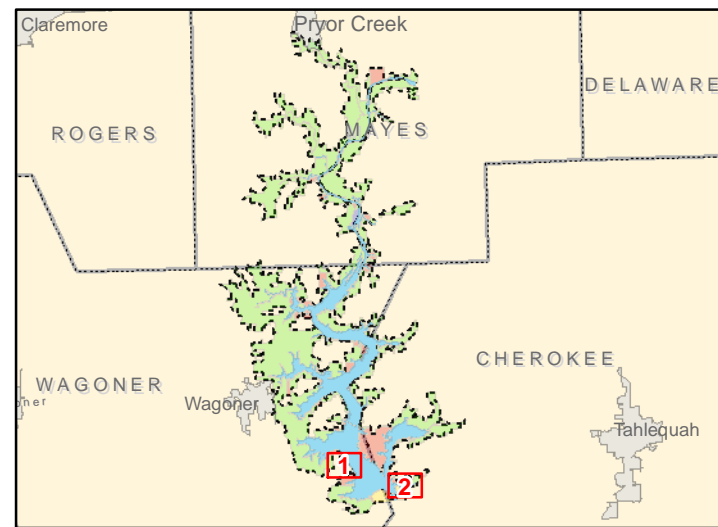
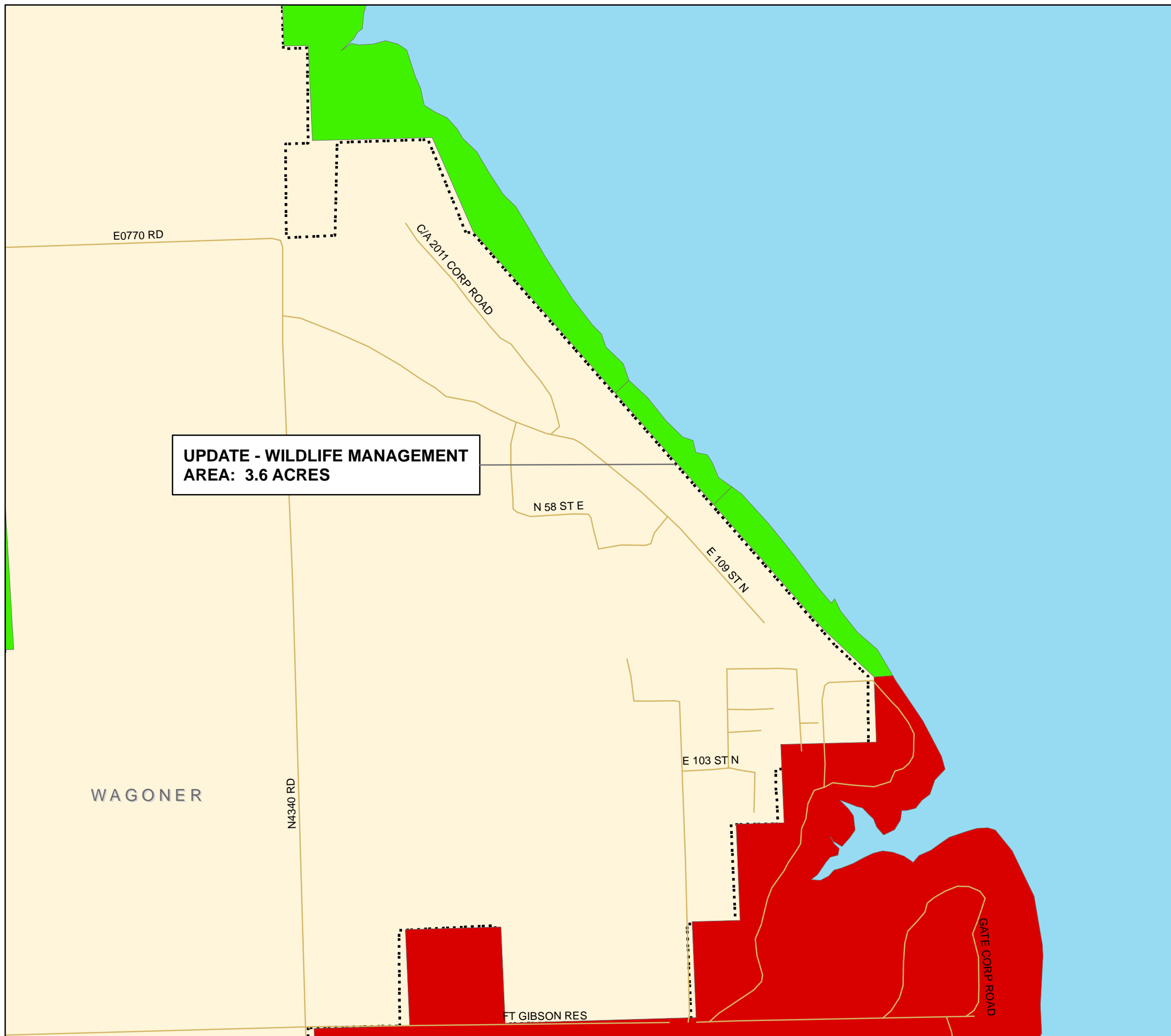
FORT GIBSON LAKE MASTER PLAN

LAND CLASSIFICATION
ADMINISTRATIVE SUPPLEMENT
(INDEX SHEET 00)



DATE:
SEPTEMBER 2021

MAP NO.
FG21MP-AS-00



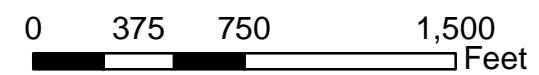
- HIGH DENSITY RECREATION
- WILDLIFE MANAGEMENT
- RESERVOIR
- FEE BOUNDARY



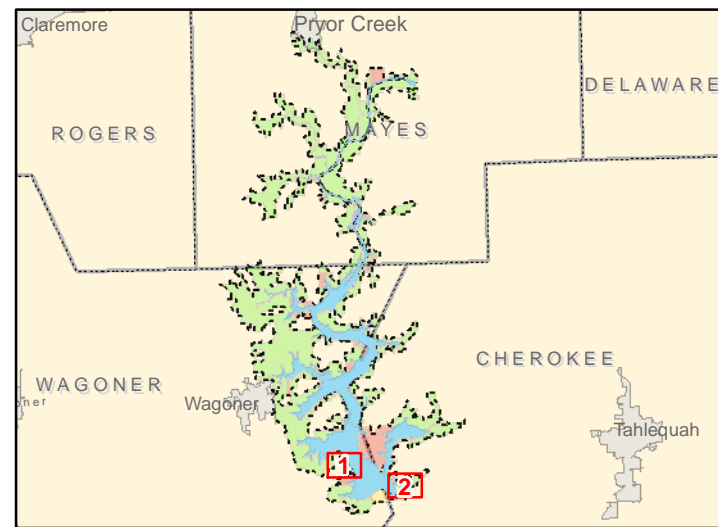
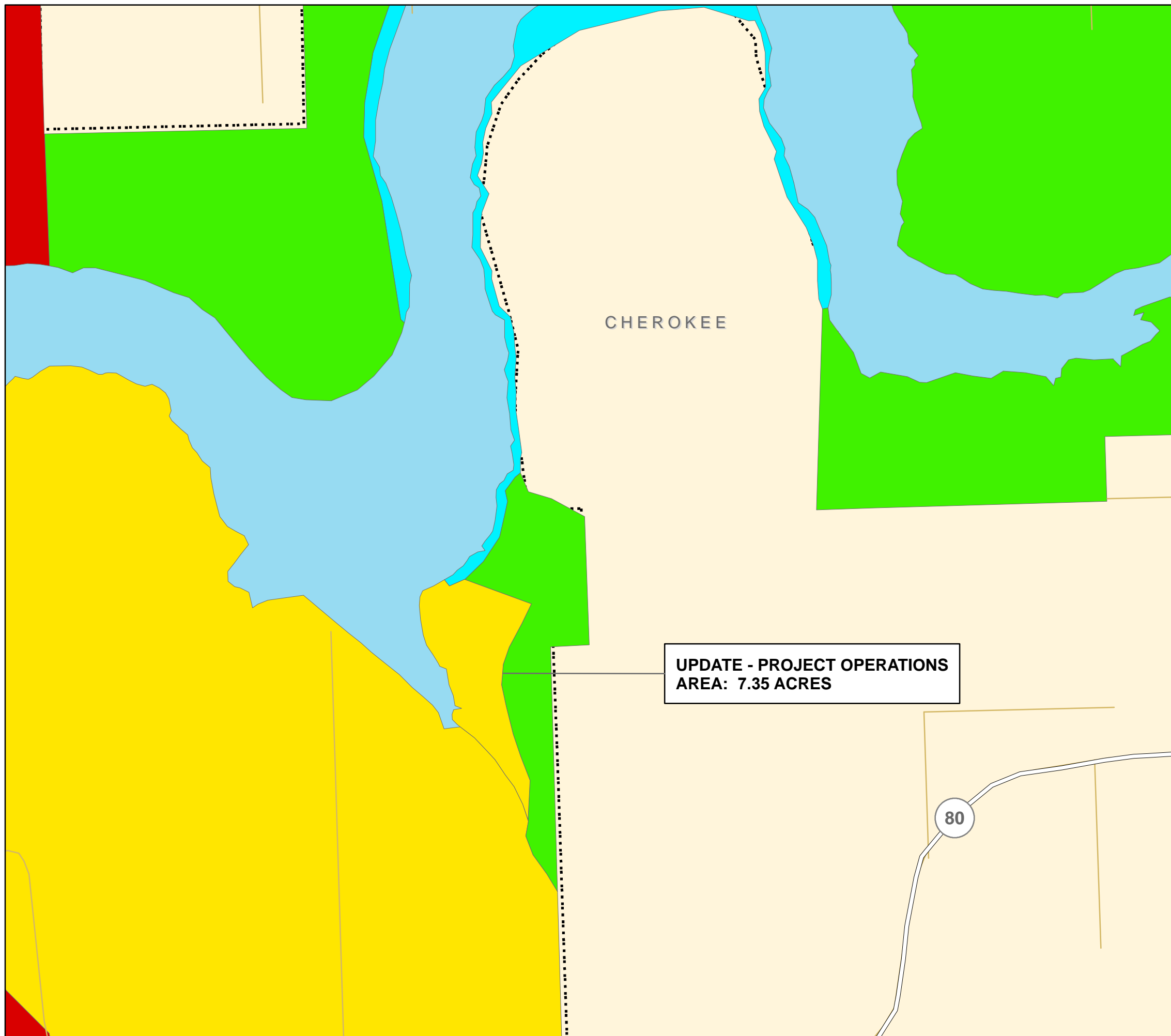
**U.S. ARMY CORPS
OF ENGINEERS
TULSA DISTRICT**

FORT GIBSON LAKE GRAND (NEOSHO) RIVER, OKLAHOMA

FORT GIBSON LAKE MASTER PLAN
LAND CLASSIFICATION
ADMINISTRATIVE SUPPLEMENT
(INDEX SHEET 01)



DATE: SEPTEMBER 2021	MAP NO. FG21MP-AS-01
-------------------------	-------------------------



- HIGH DENSITY RECREATION
- LOW DENSITY RECREATION
- PROJECT OPERATIONS
- WILDLIFE MANAGEMENT
- RESERVOIR
- FEE BOUNDARY

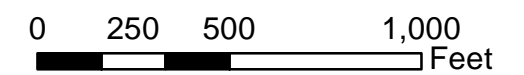
**UPDATE - PROJECT OPERATIONS
AREA: 7.35 ACRES**



**U.S. ARMY CORPS
OF ENGINEERS
TULSA DISTRICT**

FORT GIBSON LAKE GRAND (NEOSHO) RIVER, OKLAHOMA

FORT GIBSON LAKE MASTER PLAN
LAND CLASSIFICATION
ADMINISTRATIVE SUPPLEMENT
(INDEX SHEET 02)



DATE: SEPTEMBER 2021	MAP NO. FG21MP-AS-02
-------------------------	-------------------------