

PARTIAL BOUNDARY SURVEY

FORT GIBSON LAKE AREA "N"

GRAND RIVER, OKLAHOMA

Performed Under Contract Number DACW 56-72-C-0117

Sec. 27

T 17 N


R 20 E

County: CHEROKEE

N 89°41'30" W
2654.55'

N 89°41'30" W
2654.55'

Monument
Std. C. of F.
Brass Cap



Course No.	Distance	Bearing	Remarks
1	331.111'	S 89° 30' 42" E	
2	990.56'	S 0° 13' 14" W	
3	330.73'	S 89° 47' 33" E	
4	989.70'	N 0° 14' 33" E	
5	662.22'	S 89° 30' 42" E	
6	1324.69'	S 89° 30' 42" E	
7	991.75'	N 0° 19' 16" E	
8	1326.92'	S 89° 47' 29" E	
9	330.28'	N 0° 22' 08" E	
10	1326.19'	S 89° 46' 17" E	

CERTIFICATE OF SURVEY

Field Book Number 5-1042

Date: September 29, 1972

I hereby certify that the above plat is a true and correct representation of the survey made in Section 27, T 17 N, R 20 E, CHEROKEE County, Oklahoma.

SULLIVAN & GILBERT, INC.
Consulting Engineers
Under the supervision of
U.S. ARMY ENGINEER DISTRICT, TULSA
CORPS OF ENGINEERS

Corrected NE Sec. Cora.
8-21-73

LEGEND

- ▲ Monument
- Original Corner
- Iron Pin
- Wry. L.W Marker

[Signature]
REGISTERED LAND SURVEYOR

FORT GIBSON LAKE
 GRAND RIVER, OKLAHMA
 SECTION AND QUARTER SECTION CORNER
 REFERENCES FOR
 SECTION 27, T 17 N, R 20 E CHEROKEE COUNTY

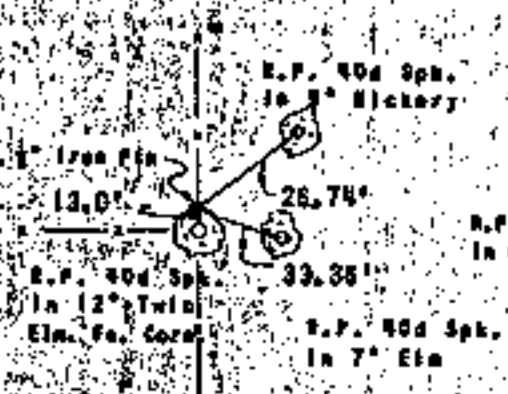
REVISION - NE Sec. Corn.
 8-23-73

N.W. SECTION CORNER

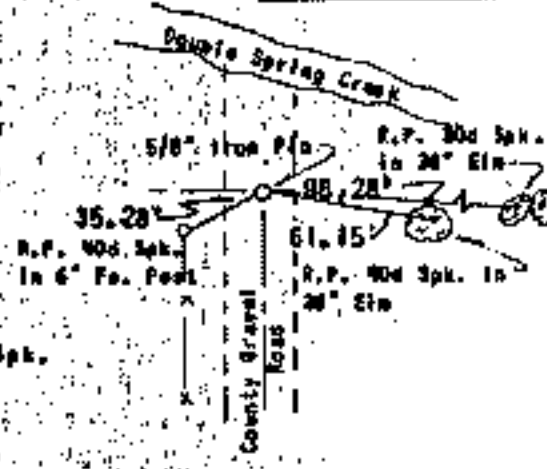
Bk. No. 5-1825



NORTH 1/4 CORNER

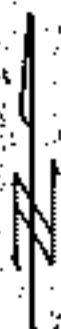



N.E. SECTION CORNER

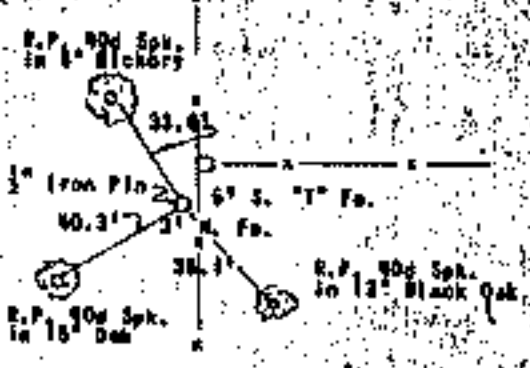


EAST 1/4 CORNER


WEST 1/4 CORNER



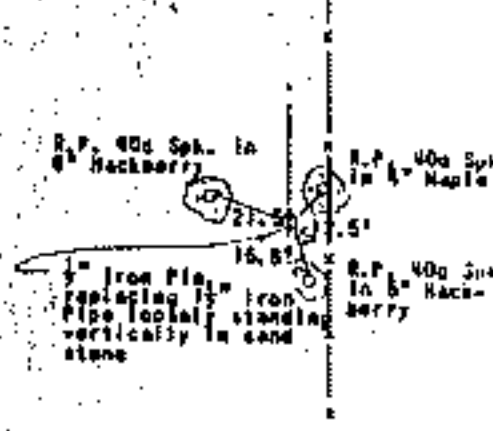
S.W. SECTION CORNER



SOUTH 1/4 CORNER



S.E. SECTION CORNER

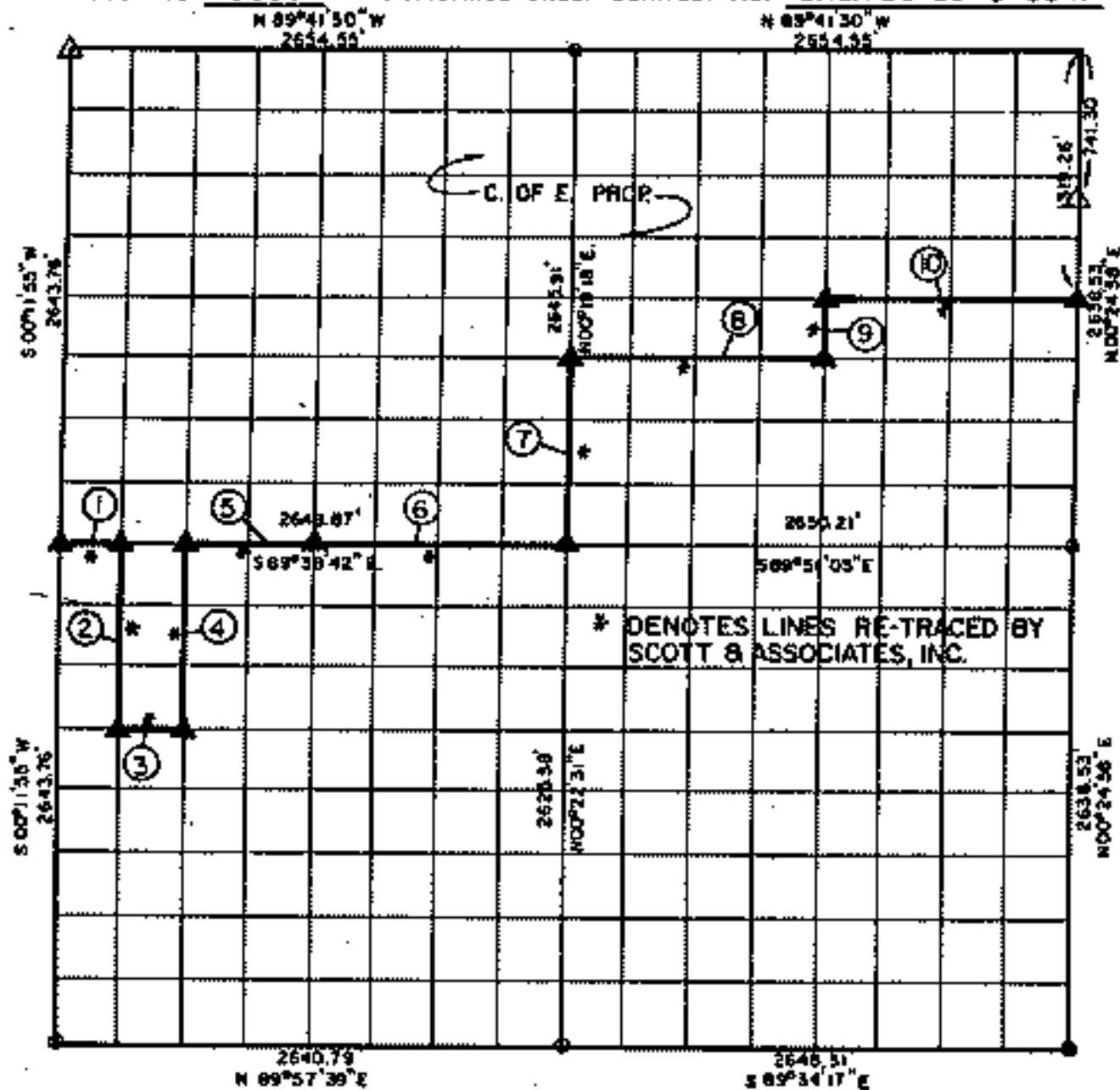


Scale: 1" = 50'
 Date: September 29, 1972
 Field Book No. 5-1842

PARTIAL BOUNDARY SURVEYS
 FT. GIBSON LAKE OKLA.
 SEC. 27 T-17 -N R-20-E

COUNTY CHEROKEE

D.O. NO. 0009 Performed Under Contract No. DACA 56-86-D-0041



Course No.	Distance	Bearing
* 1	331.11'	S 89°38'42" E
* 2	990.56'	S 00°13'14" W
* 3	330.73'	S 89°47'33" E
* 4	989.70'	N 00°14'33" E
* 5	662.22'	S 89°38'42" E
* 6	1324.69'	S 89°38'42" E
* 7	991.75'	N 00°19'18" E
* 8	1325.92'	S 89°47'29" E
* 9	330.28'	N 00°22'08" E
* 10	1326.19'	S 89°46'17" E

Course No.	Distance	Bearing

Field Book No. 5-1842 Date 7/87

CHEROKEE COUNTY SURVEY
 PART E
 CERTIFICATE OF SURVEY
 I hereby certify that the above plat is a true and correct representation of the survey.
 BASIL F. STARK JR. L.S. 543

SCOTT & ASSOCIATES, INC.
 LAND SURVEYORS

U.S. ARMY CORPS OF ENGINEERS
 TULSA DISTRICT

— LEGEND —

- △ MONUMENT
- ORIGINAL CORNER
- IRON PIN