

PARTIAL BOUNDARY SURVEY  
FORT SIMSON LAKE AREA "B"

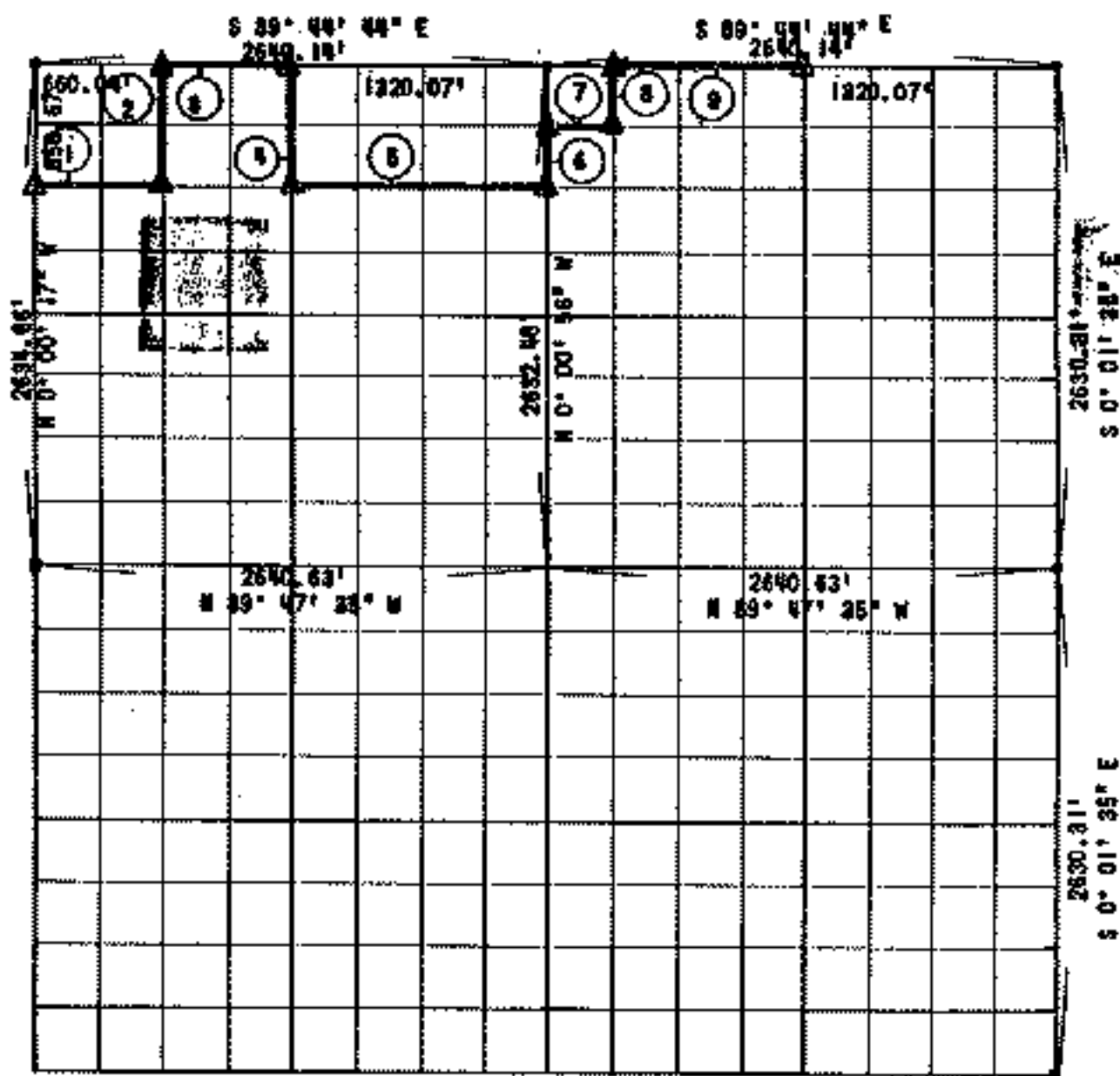
GRAND RIVER, OKLAHOMA  
Performed Under Contract Number DACW 66-72-C-0117

Sec. 32

T 17 N

R 20 E

County: CHEROKEE



Course No.	Distance	Bearing
1	659.88'	S 89° 45' 27\" E
2	658.53'	N 0° 00' 27\" W
3	660.04'	S 89° 44' 44\" E
4	659.84'	S 0° 00' 37\" E
5	1320.64'	S 89° 46' 27\" E
6	129.01'	N 0° 00' 56\" W
7	1330.93'	S 89° 45' 08\" E
8	1329.88'	N 0° 01' 00\" W
9	1330.06'	S 89° 44' 44\" E

CERTIFICATE OF SURVEY

Field Book Number 5-1545

Date: September 29, 1972

I hereby certify that the above plat is a true & correct representation of the survey made in Section 32, T 17 N, R 20 E, CHEROKEE County, Oklahoma

SULLIVAN & GILBERT, INC.  
Consulting Engineers  
Under the supervision of  
U.S. ARMY ENGINEER DISTRICT, TULSA  
CORPS OF ENGINEERS

LEGEND

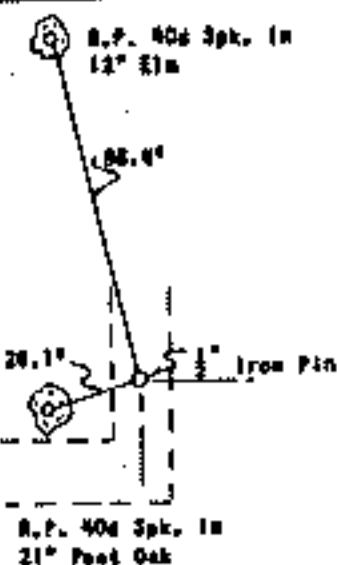
- △ Monument
- Original Corner
- o Iron Pin
- Buy 3/4\" Marker

*William F. Gilbert*  
REGISTERED LAND SURVEYOR L. #122

GRAND RIVER, OKLAHOMA

SECTION AND QUARTER SECTION CORNER

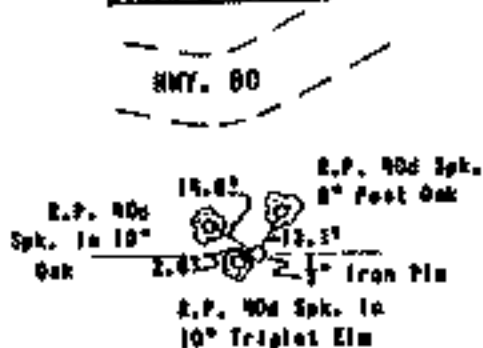
N. W. SECTION CORNER



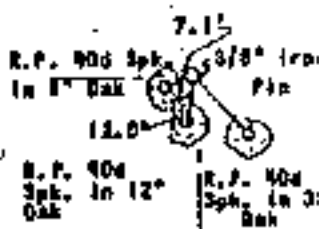
SECTION 32, T 17 N, R 20 E

CHEROKEE COUNTY

NORTH 1/4 CORNER



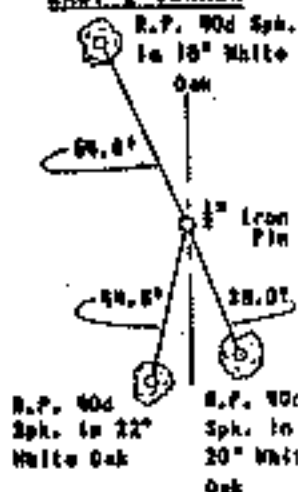
N. E. SECTION CORNER



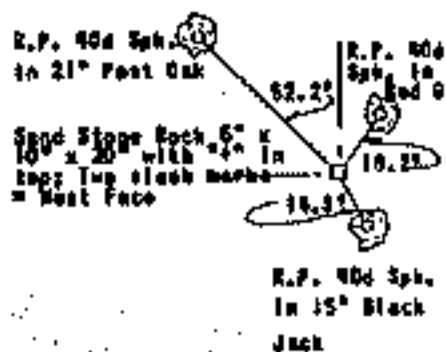
WEST 1/4 CORNER



EAST 1/4 CORNER



S. E. SECTION CORNER



Scaled 1" = 50'  
 Dejar September 29, 1872  
 Field Book No. 5-1856