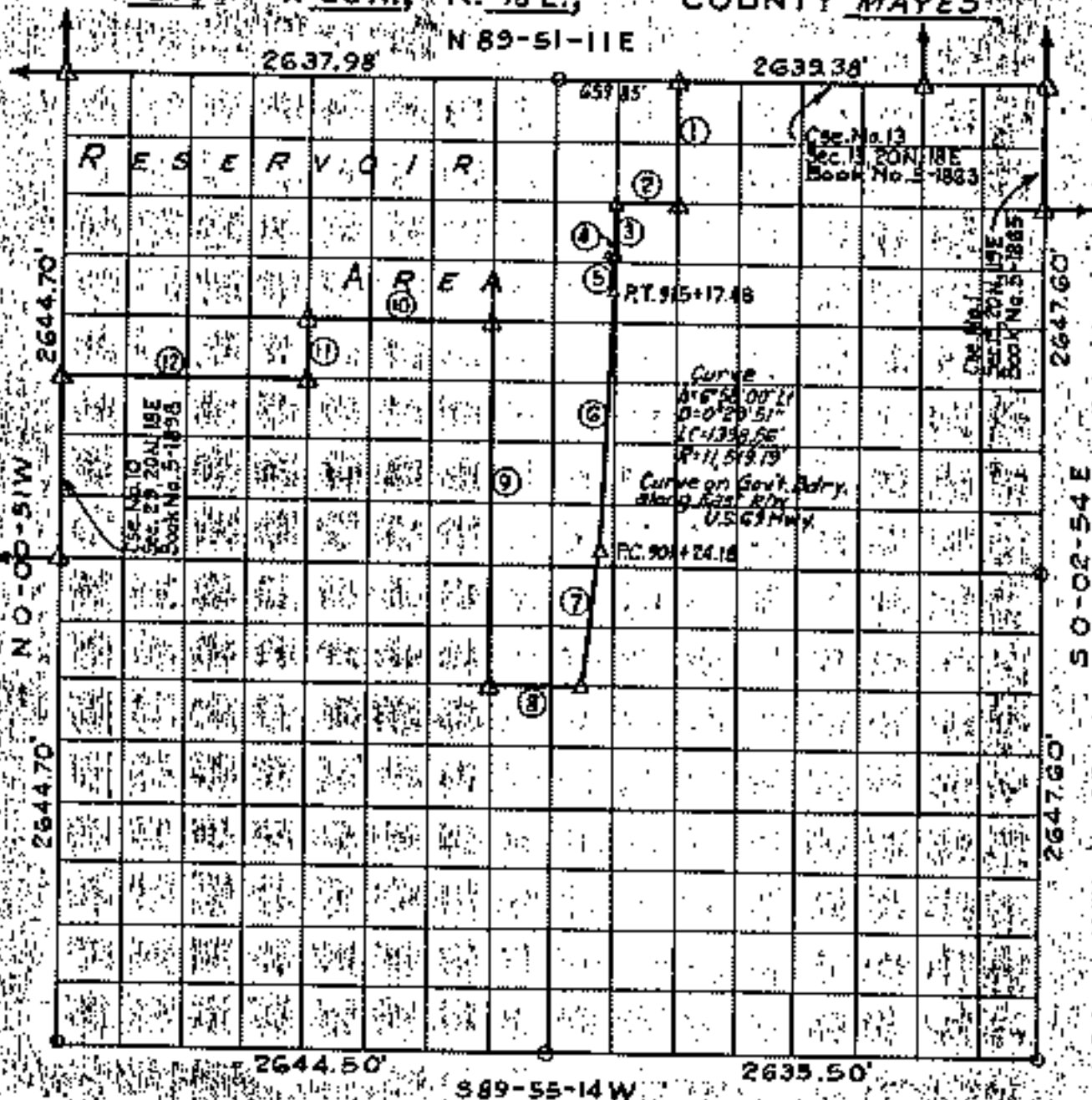


FORT GIBSON LAKE, AREA "I"
OKLAHOMA

Performed under Contract Number DACW 56-76-C-0113
SEC. 24, T. 20N., R. 18E., COUNTY MAYES



Course No.	Distance	Bearing	Course No.	Distance	Bearing
1	661.72'	S 0° 04' 32" E	12	1320.01'	S 89° 52' 22" W
2	331.02'	S 89° 51' 39" W			
3	292.78'	S 0° 00' 42" W			
4	5.00'	S 89° 26' 56" W			
5	200.00'	S 0° 33' 04" E			
6	1398.56'	S 2° 55' 56" W			
7	763.30'	S 6° 24' 56" W			
8	495.43'	S 89° 53' 37" W			
9	1984.54'	N 0° 04' 33" W			
10	989.85'	S 89° 52' 07" W			
11	330.68'	S 0° 02' 57" E			

Certificate of Survey

I hereby certify that the above plat is a true and correct representation of the survey made in Section 24, T. 20 N., R. 18 E., Mayes County, Oklahoma.

Charles J. Finklea
Charles J. Finklea
Registered Land Surveyor No. 35

Sheet 1 of 2

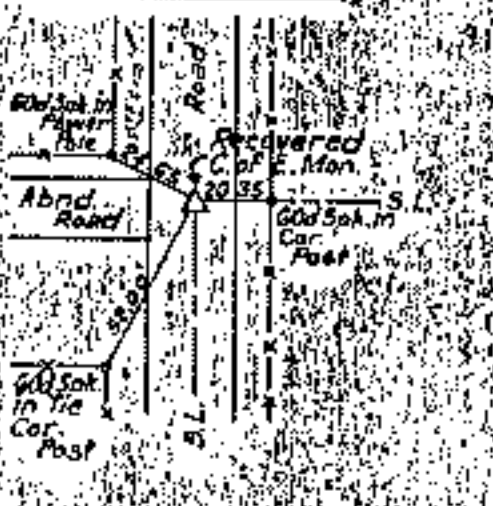
Legend

- △ Monument
- Orig. Corner
- Iron Pin
- ▲ Mon. by O.H.D.

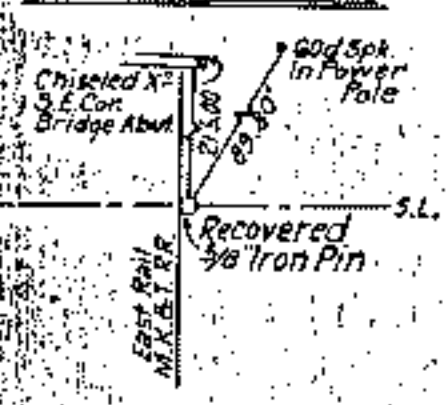
Scale: 1:10,000
Date: Feb.-July, 1976
Field Book No. 5-1899

FORT GIBSON LAKE, AREA "I"
OKLAHOMA
SECTION AND QUARTER SECTION CORNER
REFERENCES FOR
SEC. 24, T. 20N., R. 18E., COUNTY MAYES

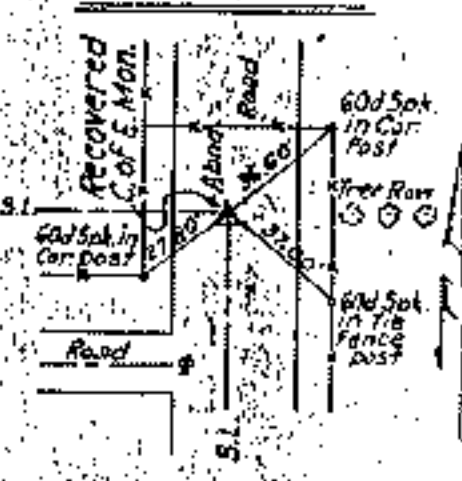
N.W. CORNER



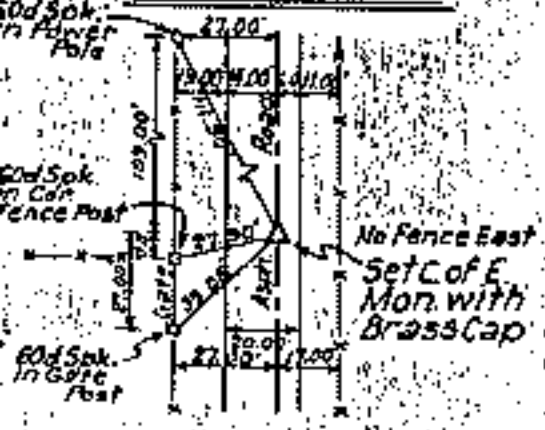
NORTH 1/4 COR.



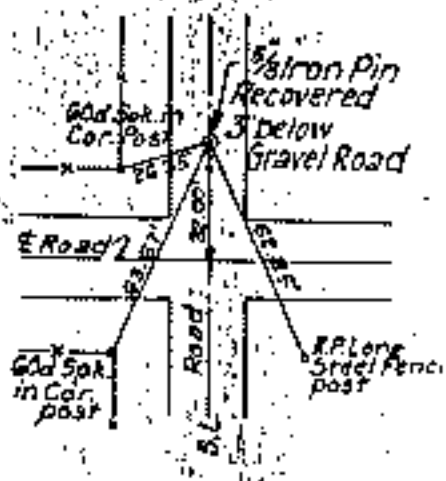
N.E. CORNER



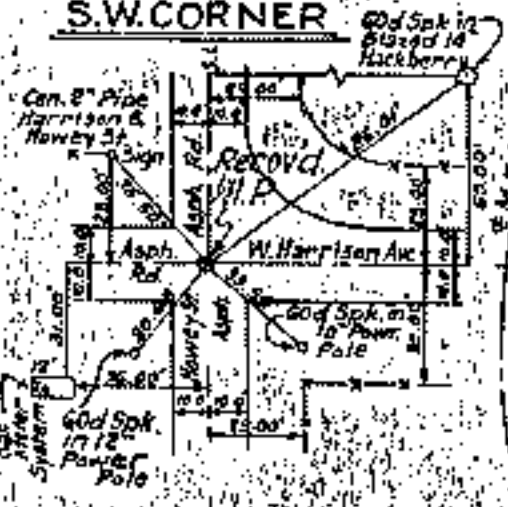
WEST 1/4 COR.



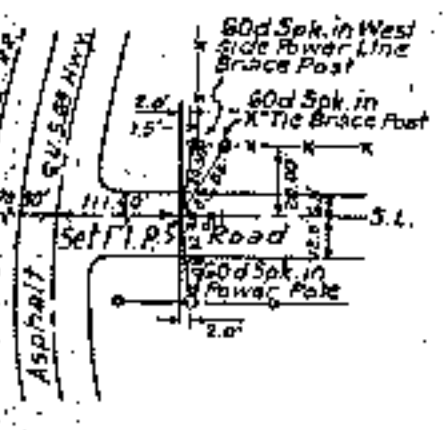
EAST 1/4 COR.



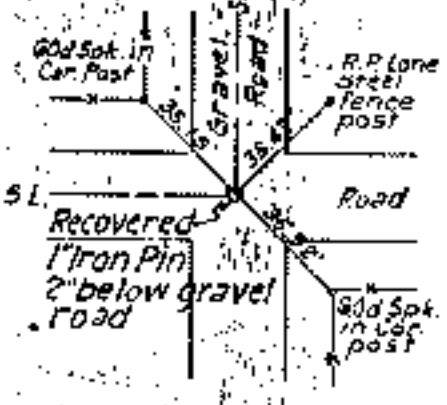
S.W. CORNER



SOUTH 1/4 COR.



S.E. CORNER



Certificate of Survey

I hereby certify that the above plat is a true and correct representation of the survey made in Section 24, T. 20N., R. 18E., Mayes County, Oklahoma.

Charles J. Finklea
 Charles J. Finklea
 Registered Land Surveyor No. 35

Sheet 2 of 2

Scale: 1" = 50'
 Date: Feb. - July, 1976
 Field Book No. 5-18

Legend

- △ Monument
- Orig. Corner
- Iron Pin
- ▲ Mon. by O.H.F.

