

Course Number	Distance	Bearing	Course Number	Distance	Bearing
1	493.34	S 0° 13' 05" W			
2	658.54	N 89° 43' 52" W			
3	164.56	N 0° 16' 50" W			
4	658.53	N 89° 43' 15" W			
5	329.36	N 0° 20' 35" W			

Book No. 5-1839 Date: November, 1972

I, Charles J. Finkles, hereby certify that the above plat is a true and correct representation of the survey made in Section 31, T21N, R19E.



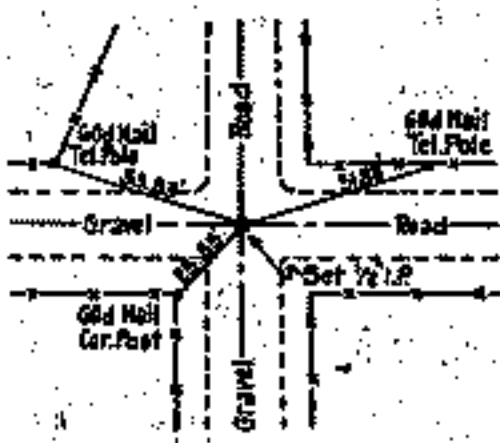
- △ Monument
- Original Corner
- Iron Pin

Charles J. Finkles
 Registered Land Surveyor No. 35

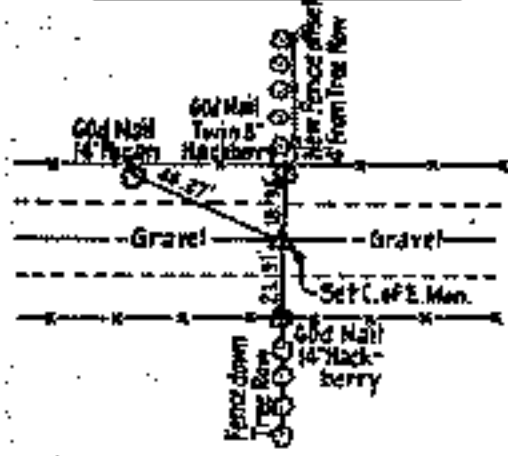
**FORT GIBSON LAKE
GRAND RIVER, OKLAHOMA
SECTION AND QUARTER SECTION CORNER
REFERENCES FOR
SEC. 31, T 21 N, R 19 E COUNTY MAYES**



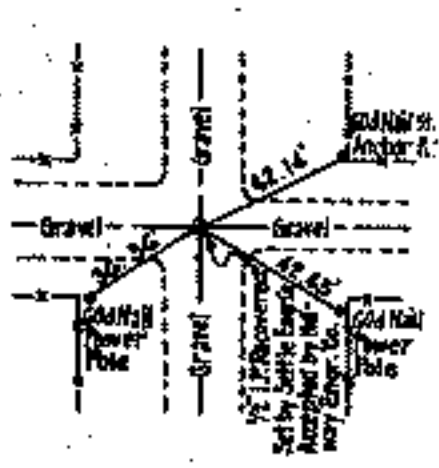
N.W. CORNER



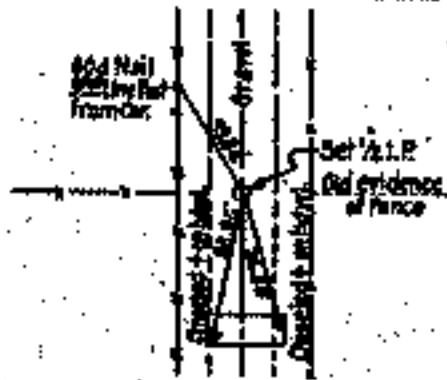
**NORTH 1/4 COR.
BOUNDARY LINE**



N.E. CORNER



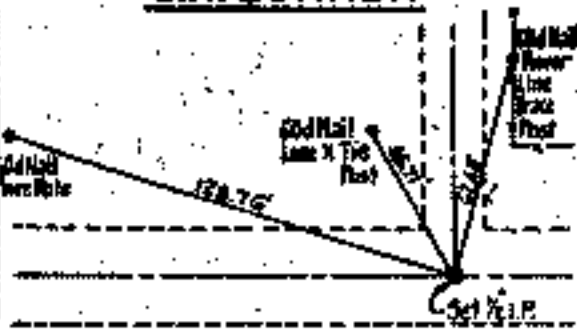
WEST 1/4 CORNER



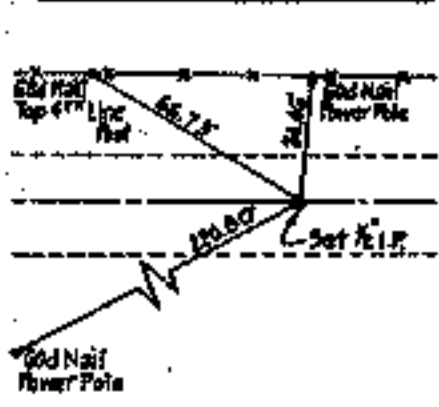
EAST 1/4 CORNER



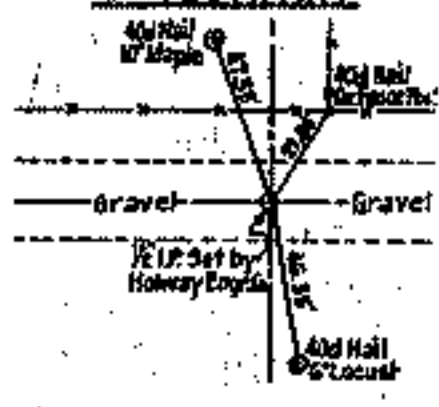
S.W. CORNER



SOUTH 1/4 CORNER



S.E. CORNER



SAN JUAN ENGINEERING CO.

Scale: 1" = 50'
Date: Oct. 1971
Field Book No. 5-1839

LEGEND

- △ Monument
- Original Corner
- Iron Pin

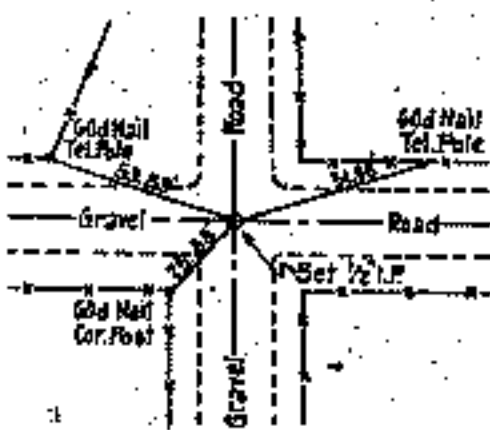
**GRAND RIVER, OKLAHOMA
SECTION AND QUARTER SECTION CORNER
REFERENCES FOR**

SEC. 31, T 21 N, R 19 E

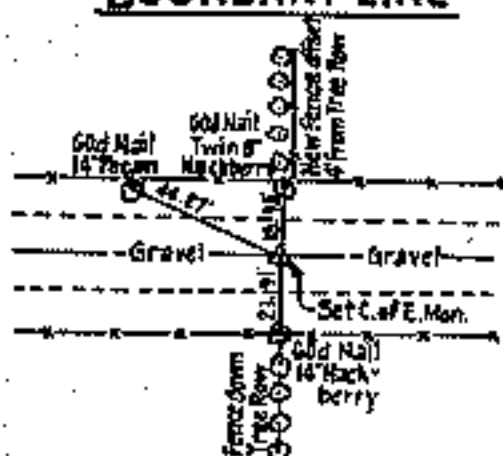
COUNTY MAYES



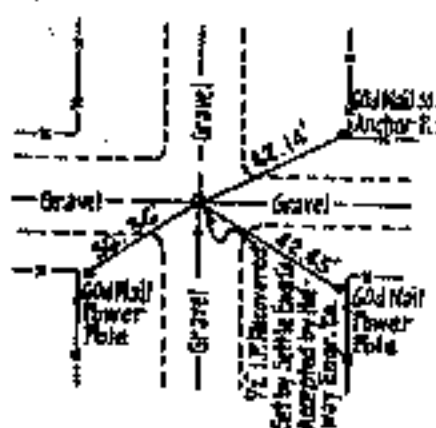
N.W. CORNER



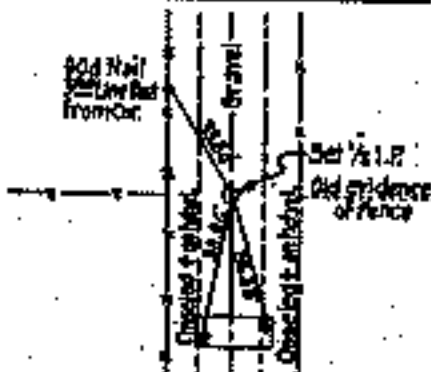
**NORTH 1/4 COR.
BOUNDARY LINE**



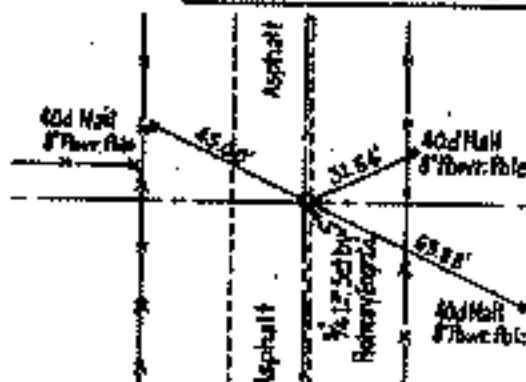
N.E. CORNER



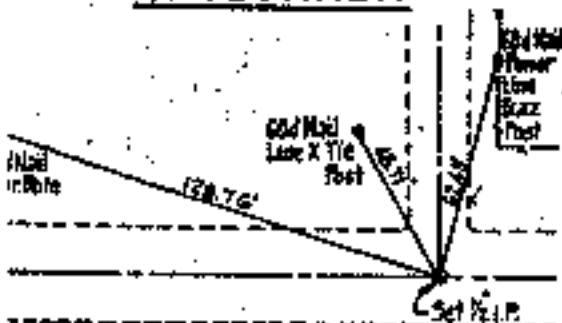
WEST 1/4 CORNER



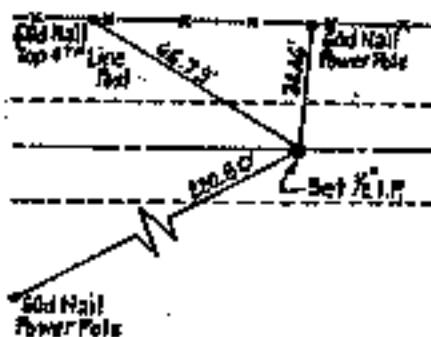
EAST 1/4 CORNER



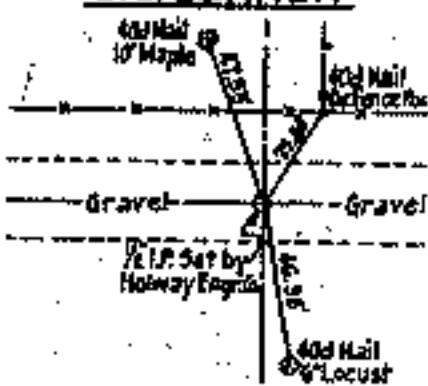
S.W. CORNER



SOUTH 1/4 CORNER



S.E. CORNER



SAN JUAN ENGINEERING Co.

**Scale: 1" = 50'
Date: Oct. 1971
Field Book No. 5-1839**

LEGEND

- Δ Monument
- \square Origin Corner
- \circ Iron Pin