



**DEPARTMENT OF THE ARMY
U.S. ARMY CORPS OF ENGINEERS, TULSA DISTRICT
2488 EAST 81ST STREET
TULSA, OKLAHOMA 74137-4290**

CESWT-OD

10 October 2025

MEMORANDUM FOR Commander, Tulsa District

SUBJECT: Tulsa District, Operations Division, John Redmond Dam and Reservoir Master Plan, Supplement No. 2

1. Enclosed signed Memorandum for Operations Master Plan, Supplement No. 2 is submitted for review and approval in accordance with 30 January 2013 ER 1130-2-550, and 30 January 2013 EP 1130-2-550.
2. Point of contact is Operations Division is Mr. Jamie Hyslop, Chief Natural Resources and Recreation Branch (918) 669-7660.

BOBBY J. PARKEY
Chief, Operations Division (Acting)
Tulsa District

Encl

Approved: X

Disapproved: _____

JESSICA D. GOFFENA
Colonel, EN
Commanding



DEPARTMENT OF THE ARMY
U.S. ARMY CORPS OF ENGINEERS, TULSA DISTRICT
2488 EAST 81ST STREET
TULSA, OKLAHOMA 74137-4290

CESWT-OD-NR

10 October 2025

MEMORANDUM FOR Acting Chief, Operations Division, Tulsa District (CESWT-OD/BJ Parkey)
2488 E 81st Street Tulsa, Oklahoma 74137

SUBJECT: Tulsa District, Operations Division, John Redmond Dam and Reservoir Master Plan, Supplement No. 2

1. Interdisciplinary Master Plan team, composed of project and district personnel and appointed by district leadership, assigned to conduct a review of John Redmond Dam and Reservoir Master Plan.
2. The Project Master Plan meets guidelines established in the 30 January 2013 ER 1130-2-550 and 30 January 2013 EP 1130-2-550.
3. A concise review of the John Redmond Dam and Reservoir Master Plan was conducted by an Operations-led interdisciplinary team. This review utilized Master Plan performance criteria and criteria in Chapter 3 of EP 1130-2-550 to determine if supplementation or revision is recommended.
4. At the conclusion of the review of the John Redmond Dam and Reservoir Master Plan, it was discovered that the Dam Site Map, JRR15MP-OR-01, had several incorrect designations that needed to be updated from the 2016 Master Plan. The attached documents reflect the changes that were made to accurately capture existing facilities.
5. This memorandum serves as an administrative record of removing swim beach designation in the Master Plan.
6. For further questions, please contact Mr. Jamie Hyslop Chief, Natural Resources and Recreation Branch.

Amanda Palmer

Amanda Palmer
Chief, Recreation Section
Tulsa District
U.S. Army Corps of Engineers



DEPARTMENT OF THE ARMY
U.S. ARMY CORPS OF ENGINEERS, TULSA DISTRICT
2488 EAST 81ST STREET
TULSA, OKLAHOMA 74137-4290

JOHN REDMOND DAM
 AND RESERVOIR
 COFFEY AND LYON
 COUNTY , KANSAS
 SUPPLEMENT NO. 2
 TO
 MASTER PLAN (March 2016)










1. **Purpose:** The purpose of this supplement is:
 - a. Remove swimming area icon on Dam Site Recreation Area, Map No. JRR15MP-OR-01.
 - b. Verbiage within the Master Plan on page 5-5 states "Boating on the lake is in accordance with KDWPT and USACE regulations. John Redmond Reservoir has no designated swim beaches and all water-oriented recreation is at the individual users' discretion."
 - c. To ensure accuracy in representing current park amenities, updates have been made to map JRR15MP-OR-01. These changes correct previously incorrect verbiage and icons present in the original master plan. No new campsites, group shelters, or other facilities have been constructed.
 1. Removed the following icons:
 Horse Trail Icon
 North Playground Icon
 Middle Loop – One Group Shelter Icon
 2. Changed/Removed verbiage on the map:
 Remove southern most Group Campsite w/ Elec. hook- up verbiage
 North Group Campsite w/ Elec. Hookup change to 1 Group Shelter w/
 Elec. Hookup
 North loop change 7 Campsites to 10 Campsites
 South Loop change 12 Campsites to 11 Campsites
 3. Updated Table


Map JRR15MP-OR-01		
ITEM	2016 MAP- EXISTING	2025 UPDATED - EXISTING
BOAT RAMP LANES	2	3
COURESTY DOCK		0
GROUP CAMPSITES	0	0
CAMPSITES	19	21
ELECTRICAL HOOK-UP	5	20
PEDESTAL COOKER	5	21
FIRERING	5	21
UTILITY TABLE	5	11
GROUP PICNIC SHELTER	2	2
RESTROOMS	3	3
SHOWERS	1	1
DUMP STATION	1	1

1. **Scope of Work:** Correct verbiage and indication of swim beach on all future project brochures, maps and other documents. Enclosed Map No. JRR15MP-OR-01 has been corrected to reflect this change.
2. **Discussion:** Following a review of the Master Plan, it was determined that the swimming area icon should be removed from Map No. JRR15MP-OR-01 to align with the language presented on page 5-5 of the John Redmond Dam and Reservoir Master Plan.



ITEM	EXISTING
BOAT RAMP LANES	3
COURTESY DOCK	
GROUP CAMPSITES	0
CAMPSITES	21
ELECTRICAL HOOK-UP	20
PEDESTAL COOKER	21
FIRERING	21
UTILITY TABLE	11
GROUP PICNIC SHELTER	2
RESTROOMS	3
SHOWERS	1
DUMP STATION	1


-  FEE BOUNDARY
-  PROJECT OPERATIONS
-  JOHN REDMOND PROJECT OFFICE
-  BOAT RAMP
-  GROUP PICNIC SHELTER
-  DUMP STATION
-  PLAYGROUND
-  RESTROOM
-  SHOWERS



**U.S. ARMY CORPS
OF ENGINEERS
TULSA DISTRICT**

JOHN REDMOND RESERVOIR NEOSHO RIVER, KANSAS

JOHN REDMOND RESERVOIR
JOHN REDMOND MASTER PLAN
RECREATIONAL AREAS (DAM SITE)



0 250 500 750 1,000

FEET

DATE: UPDATED JULY 2025	MAP NO. JRR15MP-OR-01
-------------------------	-----------------------