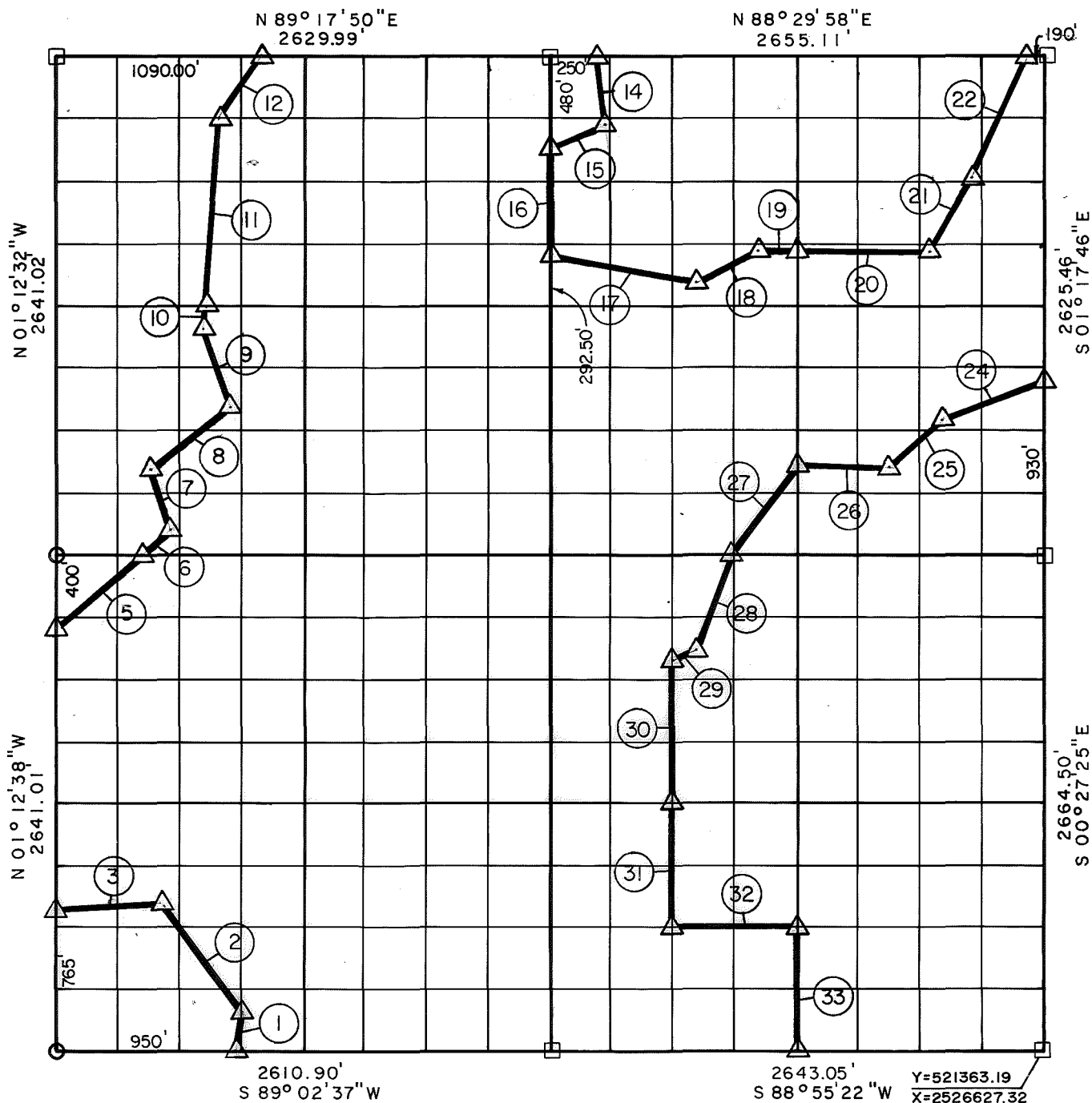


**PARTIAL BOUNDARY SURVEYS
SKIATOOK LAKE
HOMINY CREEK, OKLAHOMA**

Performed Under Contract Number DACW 56-81-C-0104

SEC. 34 , T. 23 N , R. 10 E , COUNTY OSAGE



Course No.	Distance	Bearing	Course No.	Distance	Bearing
1	216.42'	N 08° 13' 00" E	14	367.07'	S 06° 40' 03" E
2	715.02'	N 36° 28' 09" W	15	309.17'	S 66° 46' 55" W
3	573.37'	S 85° 58' 36" W	16	534.95'	S 01° 00' 11" E
5	630.33'	N 49° 20' 21" E	17	772.50'	S 79° 41' 28" E
6	197.73'	N 49° 20' 21" E	18	362.35'	N 62° 01' 14" E
7	341.54'	N 17° 54' 16" W	19	249.74'	N 90° 00' 00" E
8	548.18'	N 51° 40' 00" E	20	700.26'	N 90° 00' 00" E
9	439.60'	N 19° 15' 33" W	21	434.77'	N 30° 23' 55" E
10	115.61'	N 04° 22' 44" E	22	700.70'	N 16° 17' 01" E
11	997.64'	N 04° 22' 44" E	24	573.80'	S 68° 48' 54" W
12	350.23'	N 22° 14' 50" E	25	386.17'	S 48° 40' 28" W
			26	498.24'	N 88° 31' 10" W

CERTIFICATE OF SURVEY

I Hereby Certify That The Above Plot Is A True And Correct Representation Of The Survey Made Of Sec. 34, T. 23 N., R. 10 E.

SCOTT, JR.

Field Book No. 13-230 & 230-A Date Oct., 1981

SCOTT & ASSOCIATES, INC.

Engineering & Surveying

For

**U.S. ARMY ENGINEER DISTRICT, TULSA
CORPS OF ENGINEERS**

▲ MONUMENT
 □ ORIGINAL CORNER
 ○ IRON PIN

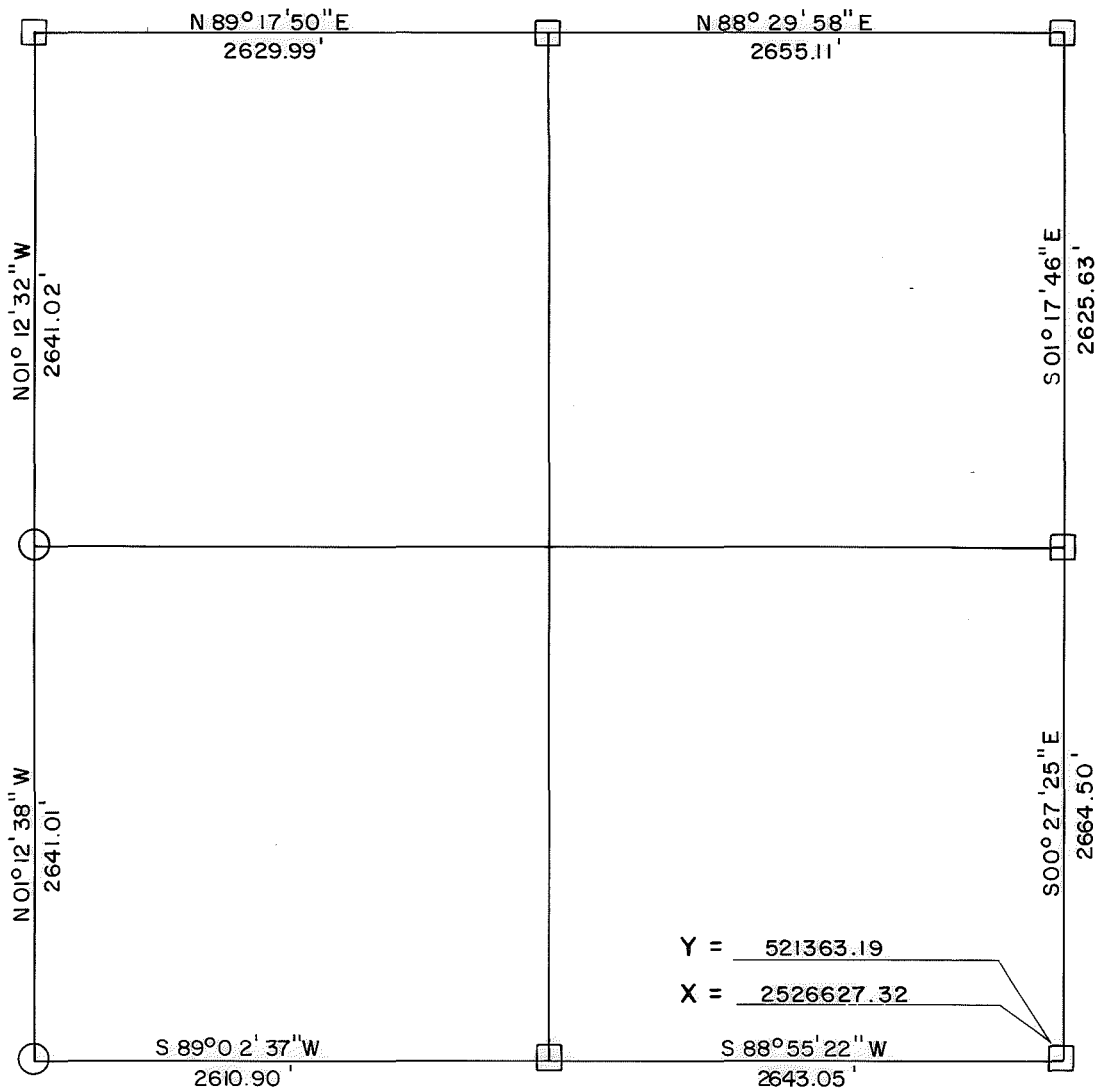
Basil E. Scott, Jr., L.S. No. 545

SHEET 1 of 2

SKIATOOK LAKE AREA HOMINY CREEK, OKLAHOMA SECTION AND QUARTER SECTION CORNER SURVEY

Performed Under Contract Number DACW 56-74-C-0098

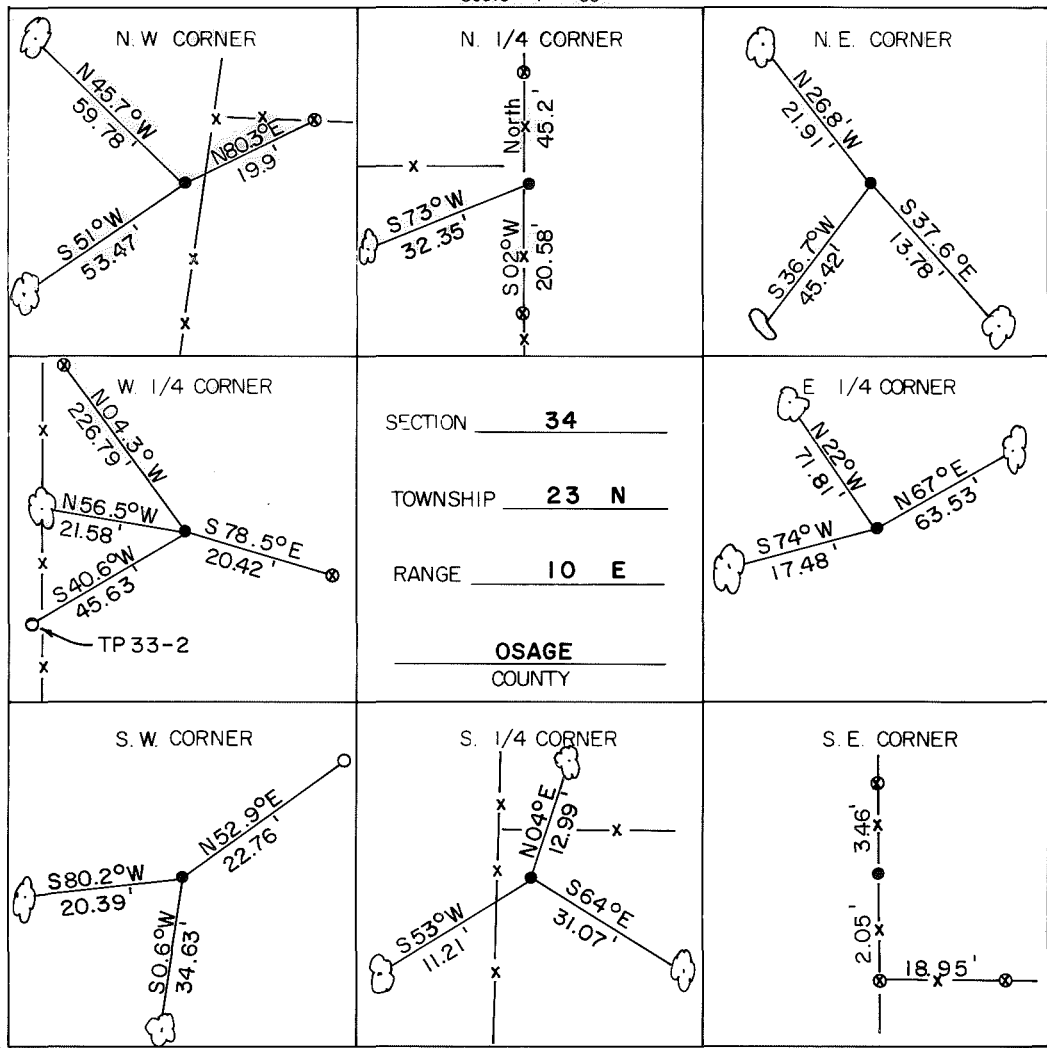
★ GRID.



$\theta = +01^{\circ}03'22.8''$

REFERENCES

Scale: 1" = 50'



- LEGEND
- △ Monument
 - Original Corner
 - Iron Pin Set
 - Iron Pin Found
 - Tele. Pole
 - Power Pole
 - ⊗ Fence Post
 - Hwy R/W Marker
 - Reference Marker
 - ☁ Tree


NOTE: Ties are to nail and washer unless otherwise noted.

Certificate of Survey

I hereby certify that the above plat is a true and correct representation of the survey of the above section.

Field Book No. 13-230

Under the Supervision of
US. ARMY ENGINEER
TULSA DISTRICT
CORP OF ENGINEERS



George E. Gilmore
REGISTERED LAND SURVEYOR L.S. # 251

DATE: July 1974