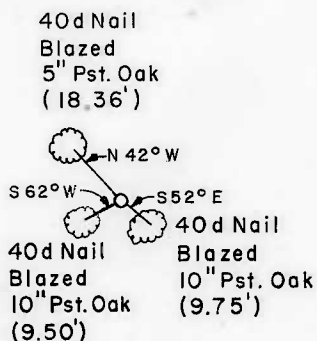


TENKILLER FERRY LAKE
ILLINOIS RIVER, OKLAHOMA

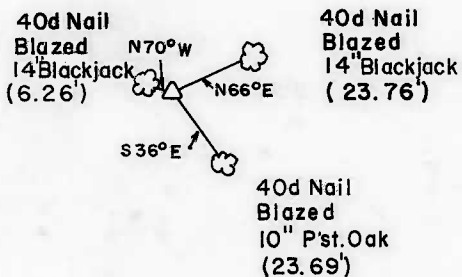
SECTION AND QUARTER SECTION CORNER
REFERENCES FOR

SEC.-35,T14N,R21 E CHEROKEE COUNTY

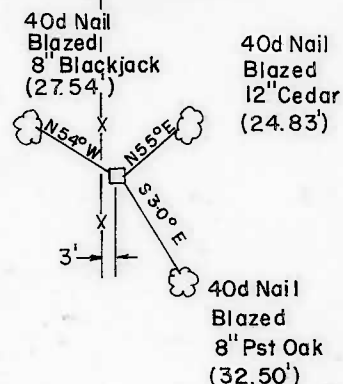
N.W. CORNER



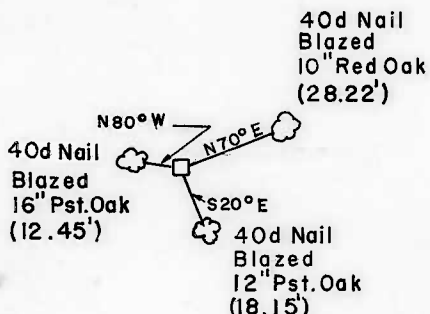
NORTH 1/4 CORNER



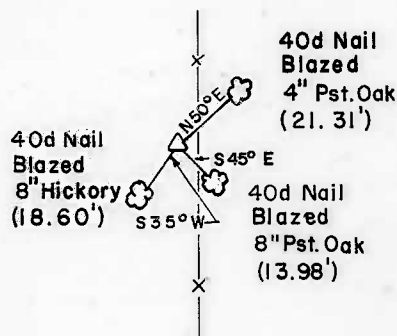
N.E. CORNER



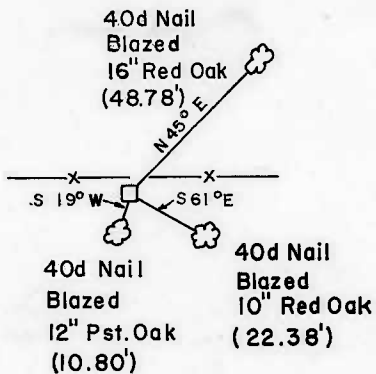
WEST 1/4 CORNER



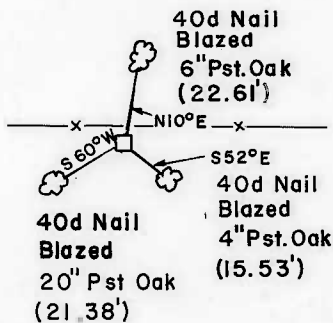
EAST 1/4 CORNER



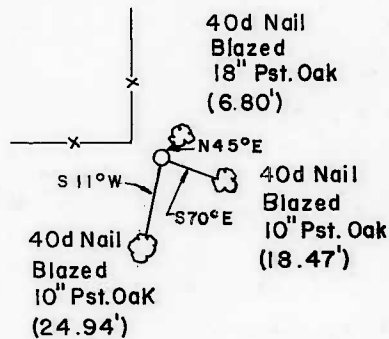
S.W. CORNER



SOUTH 1/4 CORNER




S.E. CORNER



BUTLER ASSOCIATES, INC.

Scale: 1" = 50'
Date: JUNE 1977
Field Book No. 4-311



LEGEND

- △ Monument
- Original Corner
- Iron Pin

Eugene R. Janway L.S.No. 246
Registered Land Surveyor