

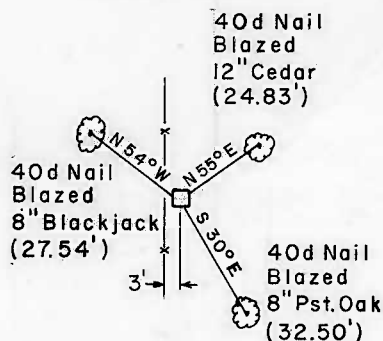
TENKILLER FERRY LAKE
ILLINOIS RIVER, OKLAHOMA

SECTION AND QUARTER SECTION CORNER
REFERENCES FOR

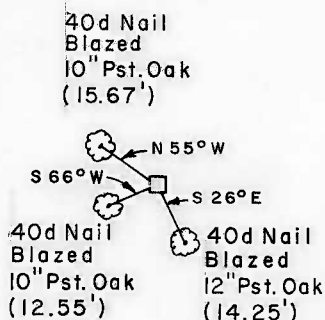
SEC.-36, T14N, R21E CHEROKEE COUNTY

STATE OF OKLAHOMA
DEPT. OF LAND
FOR RECORD

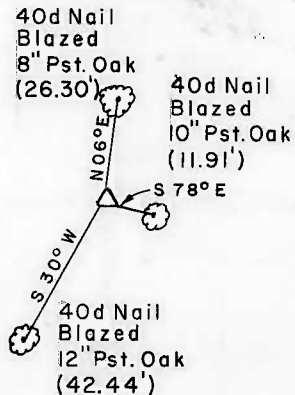
N.W. CORNER



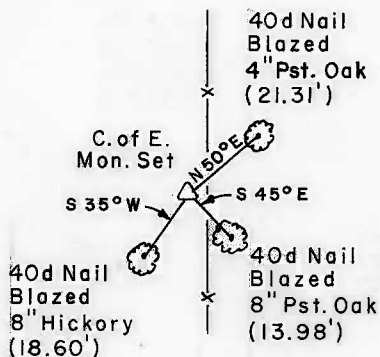
NORTH 1/4 CORNER



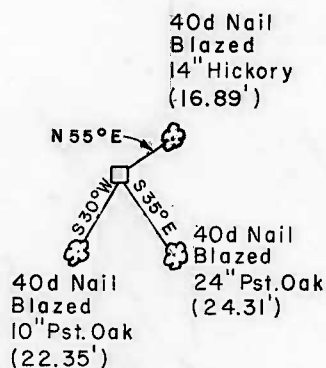
N.E. CORNER



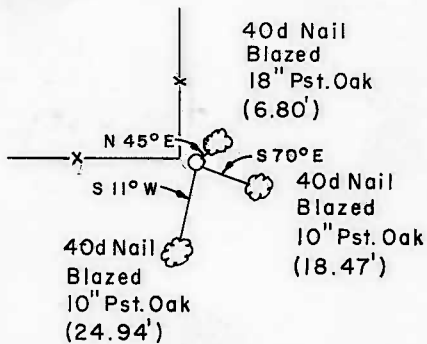
WEST 1/4 CORNER



EAST 1/4 CORNER



S.W. CORNER




SOUTH 1/4 CORNER



S.E. CORNER

In Lake
+



BUTLER ASSOCIATES, INC.

Scale: 1" = 50'
Date: MAY, 1977
Field Book No. 4-310

LEGEND

- △ Monument
- Original Corner
- Iron Pin

Eugene R. Janway
Registered Land Surveyor S. No. 246