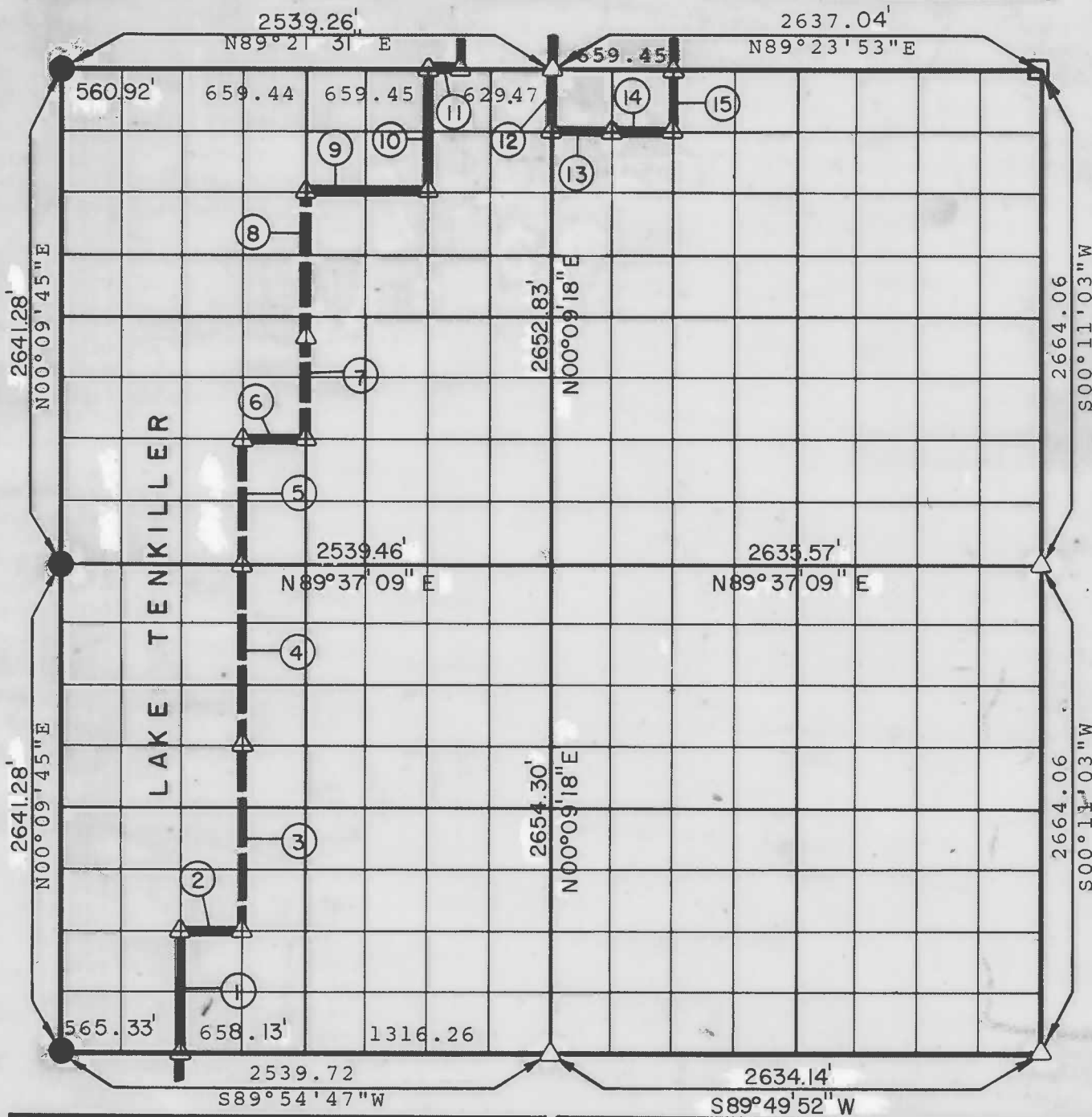


**AMENDED
PARTIAL BOUNDARY SURVEYS
TENKILLER LAKE
ILLINOIS RIVER, OKLAHOMA**

Performed Under Contract Number DACA.56-83-D-0024

SEC. 19 T 16 N R 23 E COUNTY CHEROKEE



Course No.	Distance	Bearing	Course No.	Distance	Bearing
1	663.15'	N00°17'32\"E	9	659.28	N89°27'45\"E
2	329.15	N89°50'55\"E	10	662.30	N00°06'58\"E
3	991.79	N00°05'44\"E	11	29.98	N89°23'53\"E
4	991.79	N00°05'44\"E	12	331.52	S00°07'47\"W
5	661.19	N00°05'44\"E	13	329.68	N89°25'49\"E
6	329.45	N89°35'28\"E	14	329.68	N89°25'49\"E
7	496.17	N00°06'08\"E	15	331.89	N00°08'36\"E
8	826.95	N00°06'08\"E			

CERTIFICATE OF SURVEY
I HEREBY CERTIFY THAT THE ABOVE PLAT IS A TRUE AND CORRECT REPRESENTATION OF THE SURVEY MADE IN SECTION 19, T 16 N, R 23 E, CHEROKEE COUNTY, OKLAHOMA.

Scott & Associates, Inc.
REGISTERED L. S. NO. 545
Oklahoma

Field Book No. 4-319&4-327 Date July 1983

REVISED BY
SCOTT & ASSOCIATES, INC.
ENGINEERING & SURVEYING
Under the Supervision of

LEGEND
△ MONUMENT
□ ORIGINAL CORNER
● IRON PIN

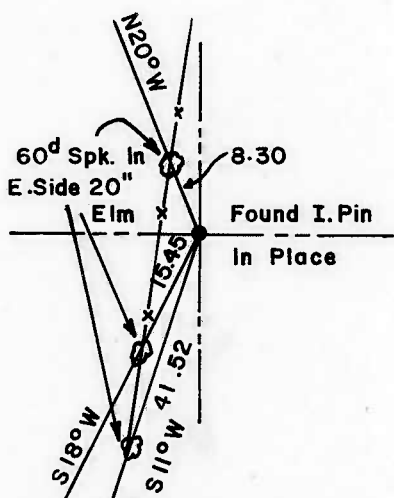
**U.S. ARMY ENGINEER DISTRICT, TULSA
CORPS OF ENGINEERS**

TENKILLER LAKE
ILLINOIS RIVER, OKLAHOMA

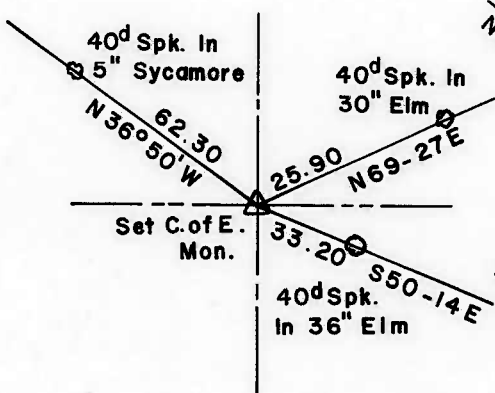
SECTION AND QUARTER SECTION CORNER
REFERENCES FOR
SEC.19 , T 16 N, R 23 E, COUNTY -CHEROKEE
PERFORMED UNDER CONTRACT NUMBER DACW 56-77-C-0126



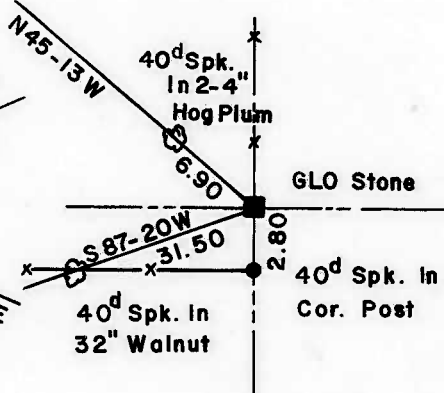
N.W. CORNER



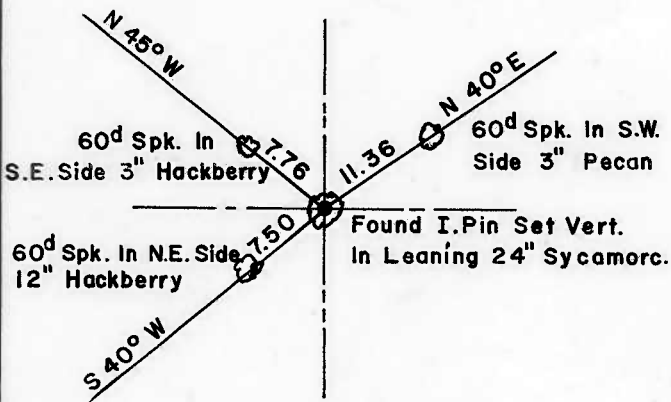
NORTH 1/4 CORNER



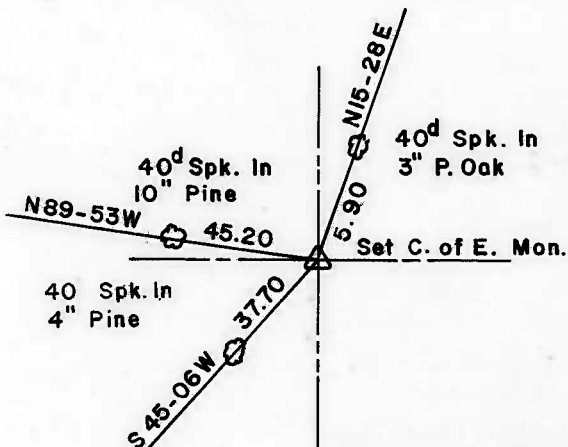
N.E. CORNER



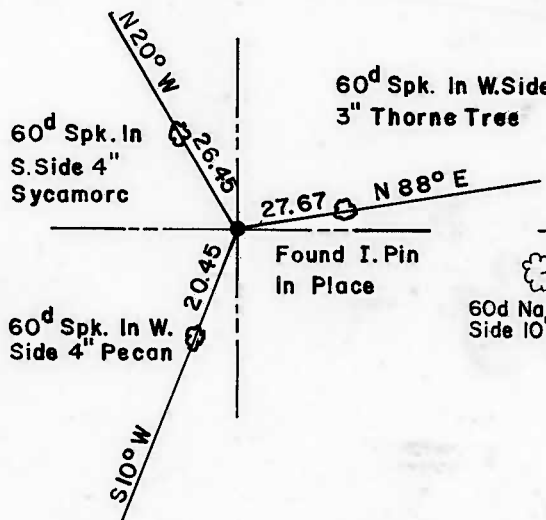
WEST 1/4 CORNER



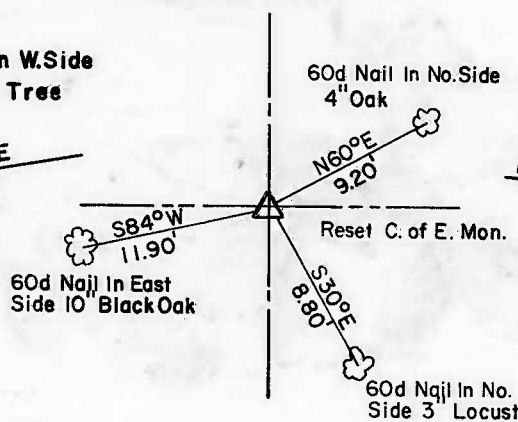
EAST 1/4 CORNER



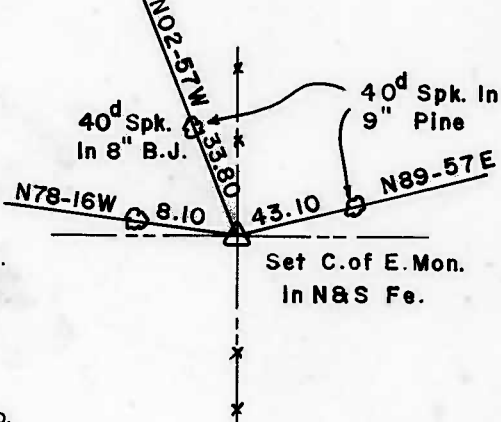
S.W. CORNER



SOUTH 1/4 CORNER
REVISED BY SCOTT & ASSOC.
JULY 1983



S.E. CORNER



CERTIFICATE OF FIELD SURVEY
I HEREBY CERTIFY THAT THE ABOVE PAGE IS A TRUE AND CORRECT REPRESENTATION OF THE SURVEY MADE IN SECTION 19, T 16 N, R 23 E, CHEROKEE COUNTY, OKLAHOMA, L.S. 380



Field Book No.4-319

Date: Aug., 1977

BRAWLEY ENGINEERING CORP
CONSULTING ENGINEERS

Under the Supervision of

U.S. ARMY ENGINEER DISTRICT, TULSA
CORPS OF ENGINEERS

LEGEND

- ORIGINAL CORNER
- △ MONUMENT
- IRON PIN