


EUFAULA LAKE
CANADIAN RIVER, OKLAHOMA

SUPPLEMENT NO. 1
TO
MASTER PLAN (April 2013)

1. Purpose: The purposes of this supplement are to:
 - a. Change the name of the existing Dam Site South public use area to “Lady Bird Landing” public use area.
 - b. Revise Master Plan Table 5.2 and Plate EUF13MP-OR-6 (both attached) to reflect above name change.
2. Scope of Work: Name change will be reflected on all future project brochures, maps, and other documents. Name change will similarly be reflected on official project signage at Eufaula Lake, Oklahoma.
3. Discussion: Name change was requested by the Lake Eufaula Association and the Eufaula Middle School in commemoration of the 50th anniversary of the dedication of Lake Eufaula. The name change was requested in honor of Lady Bird Johnson’s visit to the site and dedication of the project by her husband, President Lyndon Baines Johnson. The Eufaula Lake Project Office concurred with this request by memorandum dated 30 July 2014.
4. Recommendation: I recommend that this supplement be approved as submitted.



EARL GROVES
Chief, Operations Division

Encls

Eufaula Lake Master Plan

Table 5.2 Management Goal

Park	Number of Acres	Land Allocated to Recreation	Management Goal
Damsite East/Lady Bird Landing	546	No	Maintained Facility
Gentry Creek	414	Yes	Maintained Facility
Overlook, South	16	No	Maintained Facility
Belle Starr South	569	Yes	Maintained Facility
Cardinal Point	290	No	Access Point
Mill Creek Bay	54	Yes	Maintained Facility
Gaines Creek	575	Yes	Access Point/Wildlife Management
Holiday Cove	174	Yes	Access Point
Elm Point	244	Yes	Maintained Facility
Highway 31 Landing	203	Yes	Access Point
Hickory Point	265	No	Access Point
Brooken Cove North	550	Yes	Maintained Facility
Porum Landing	160	Yes	Maintained Facility
Highway 9 Landing	215	Yes	Maintained Facility
Oak Ridge	136	Yes	Maintained Facility
Overlook, North	22	No	Closed













A map showing existing parks and facilities managed by USACE can be found in the plates section.

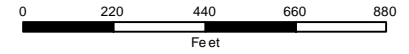
The areas identified as Access Point under the management goal are locations that were constructed in the early years of the lakes development. These locations were projected to have need for recreational facilities based on projected use. Time revealed that recreational use did not develop for these locations and/or funding to provide services was insufficient. Therefore, over a several year period USACE opted to change some maintained facilities into Access Points. This allowed these areas to stay open for public use but services such as park cleaning, refuse collection, and mowing were no longer provided. Also, any maintenance needs such as improvements or betterments were ceased. The only maintenance performed is the minimal amount necessary to allow safe use of the facilities. Management goal for these areas is to keep them open for public use while meeting the resource objectives identified in Chapter 3.


The areas shown as maintained facility under the management goals are parks that were constructed and managed for high density use. These areas still provide services such as water, electric, mowing, refuse collection, cleaning, and maintenance/improvements. The



Item	Existing	Proposed
Boat Ramp Lanes	3	
Campsites	57	
Electrical Hook-up	44	
Water Hydrant	57	
Courtesy Dock	1	
Dump Station	1	
Picnic Shelter	2	
Picnic Site		
Playground	1	1
Restroom (Waterborne)	4	1
Showers	3	1
Vault Toilet	2	
Trail	2	

-  Boat Ramp
-  Courtesy Dock
-  Dump Station
-  Entrance Station
-  Picnic Shelter
-  Playground
-  Restroom (Waterborne)
-  Showers
-  Swimming Beach
-  Trail
-  Vault Toilet
-  Wildlife Viewing Site





U. S. Army Corps of Engineers
Tulsa District

EUFAULA DAM AND RESERVOIR CANADIAN RIVER, OKLAHOMA

LAKE EUFAULA

EUFAULA MASTER PLAN

**LADY BIRD LANDING (formerly Dam Site South)
AND BEN O' CARROLL OVERLOOK
RECREATION AREA**

DATE: OCTOBER 2014	PLATE NO. EUF13MP-OR-6
-----------------------	---------------------------