

MEMORANDUM FOR Commander, Tulsa District

SUBJECT: Tulsa District, Operations Division, Eufaula Lake Master Plan, Supplement No. 2

1. Enclosed signed Memorandum for Operations Master Plan, Supplement No. 2 is submitted for review and approval in accordance with 30 January 2013 ER 1130-2-550, and 30 January 2013 EP 1130-2-550.

2. Point of contact in Operations Division is Mr. Jeff Knack, (918) 669-7660.

OSTRANDER.REX
.W.1231360260

Digitally signed by
OSTRANDER.REX.W.1231360260
Date: 2023.05.03 14:15:47
-05'00'

Rex Ostrander
Chief, Operations Division
Tulsa District
U.S. Army Corps of Engineers

Encl

Approved:

Disapproved:

HUDSON.TIMOTHY
.PHILIP.104010344
5

Digitally signed by
HUDSON.TIMOTHY.PHILIP.1040
103445
Date: 2023.05.09 22:04:19 -05'00'

COL Timothy Hudson
Tulsa District Commander
U.S. Army Corps of Engineers



**DEPARTMENT OF THE ARMY
CORPS OF ENGINEERS, TULSA DISTRICT
2488 EAST 81ST STREET
TULSA, OKLAHOMA 74137-4290**

CESWT-OD-NR

1 May 2023

MEMORANDUM FOR Chief, Operations Division, Tulsa District (CESWT-OD/Rex Ostrander), 2488 E 81st Street Tulsa, Oklahoma 74137

SUBJECT: Tulsa District, Operations Division, Eufaula Lake Master Plan, Supplement No. 2

1. Interdisciplinary Master Plan team, composed of project and district personnel and appointed by district leadership, assigned to conduct a review of Eufaula Lake Master Plan.
2. The Project Master Plan meets guidelines established in the 30 January 2013 ER 113-2-550 and 30 January 2013 EP 1130-2-550.
3. A concise review of the Eufaula Lake Master Plan was conducted by an Operations-led interdisciplinary team. This review utilized Master Plan performance criteria and criteria in Chapter 3 of EP 1130-2-550 to determine if supplementation or revision is recommended.
4. At the conclusion of the review of the Eufaula Master Plan, it was discovered that project boundary demarcation needed to be changed from what is in the previous Master Plan. The attached documents reflect the changes that need to be made.
5. This memorandum serves as an administrative record showing changes in project fee boundary noted when the Shoreline Management Plan (SMP) was recently updated. After this review, it was noted the changes were needed to match the SMP.
5. For further questions, please contact Mr. Jeff Knack, Chief, Natural Resources and Recreation Branch.

PALMER.AMAND Digitally signed by
A.L.1241450631 PALMER.AMANDA.L.1241450631
Date: 2023.05.01 12:16:05 -05'00'

Amanda Palmer
Chief, Recreation Section
Tulsa District
U.S. Army Corps of Engineers



DEPARTMENT OF THE ARMY
CORPS OF ENGINEERS, TULSA DISTRICT
2488 EAST 81ST STREET
TULSA, OKLAHOMA 74137-4290

EUFAULA LAKE
CANADIAN RIVER, OKLAHOMA

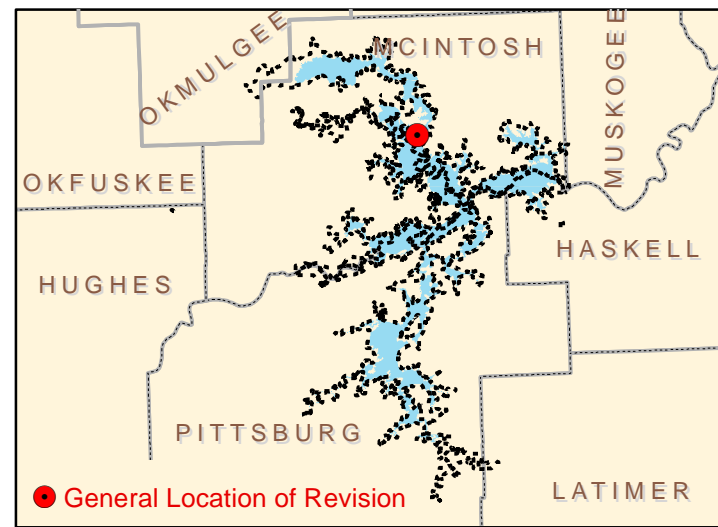
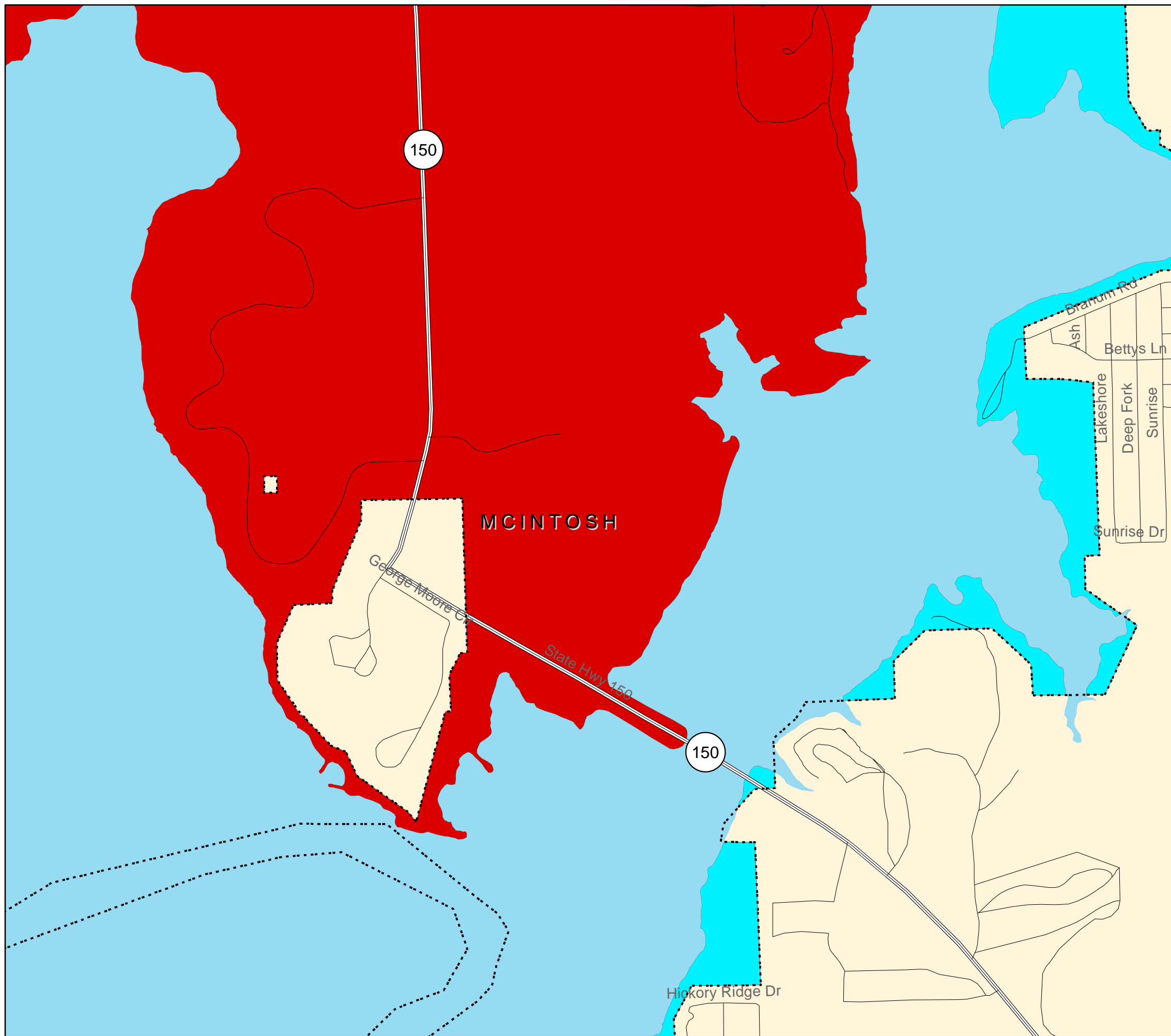
SUPPLEMENT NO. 2
TO
MASTER PLAN (April 2013)

1. **Purpose:** The purposes of this supplement are:
 - a. Arrowhead Estates: Correct project fee boundary, approximately 1.2 acres.
 - b. Mason Oaks: Correct project fee boundary of two locations, approximately 1.5 acres.
 - c. Eufaula State Park: Cemetery was never acquired, approximately 0.4 acres.
 - d. Old Fountain Head State Park (Eufaula State Park) Correct fee boundary, approximately 33 acres.

<u>Area</u>	<u>Current Plate No.</u>	<u>Supplemental Map No.</u>
Old Fountain Head State Park (Eufaula State Park) 2 changes	8	EU22MP-AS-01
Mason Oaks	12	EU22MP-AS-02
Arrowhead Estates	21	EU22MP-AS-03

2. **Scope of Work:** Correct project fee boundary demarcation will be reflected on all future project brochures, maps and other documents.
3. **Discussion:** After update of the Shoreline Management Plan it was determined the project fee boundary in these four sections of the master plan needed updated to coincide with the SMP.

Page Intentionally Left Blank



- HIGH DENSITY RECREATION
- LOW DENSITY RECREATION
- WATER SURFACE
- FEE BOUNDARY



**U.S. ARMY CORPS
OF ENGINEERS
TULSA DISTRICT**

EUFAULA DAM AND RESERVOIR CANADIAN RIVER, OKLAHOMA

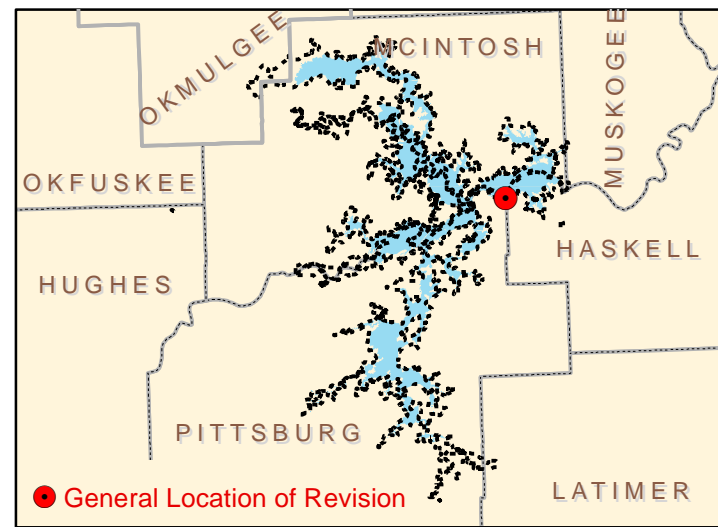
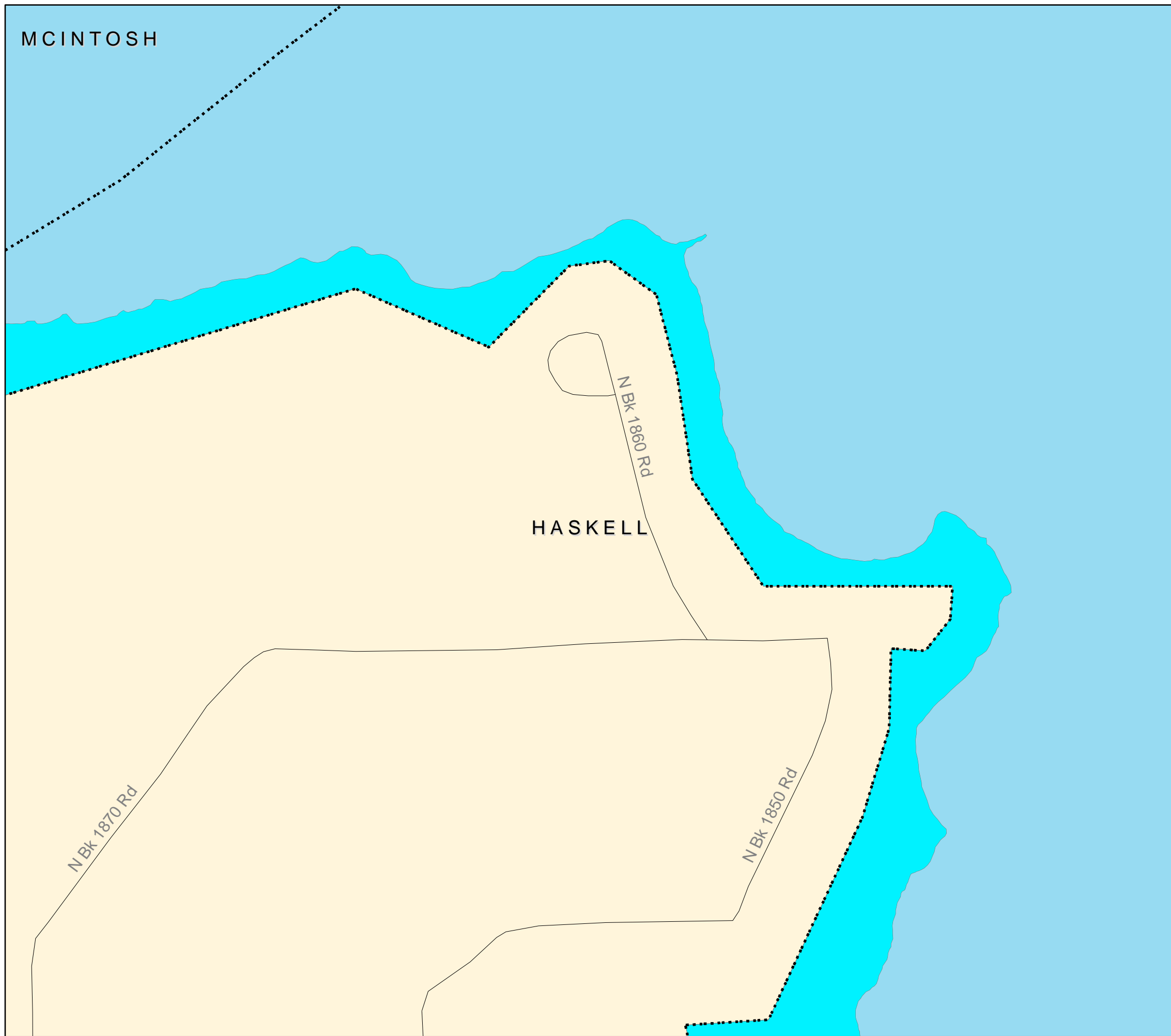
LAKE EUFAULA MASTER PLAN

**LAND CLASSIFICATIONS
ADMINISTRATIVE SUPPLEMENT
"FOUNTAINHEAD STATE PARK
AND CEMETERY AREAS"**



DATE:
JULY 2022

MAP NO.
EUF22MP-AS-01



- LOW DENSITY RECREATION
- WATER SURFACE
- FEE BOUNDARY



**U.S. ARMY CORPS
OF ENGINEERS
TULSA DISTRICT**

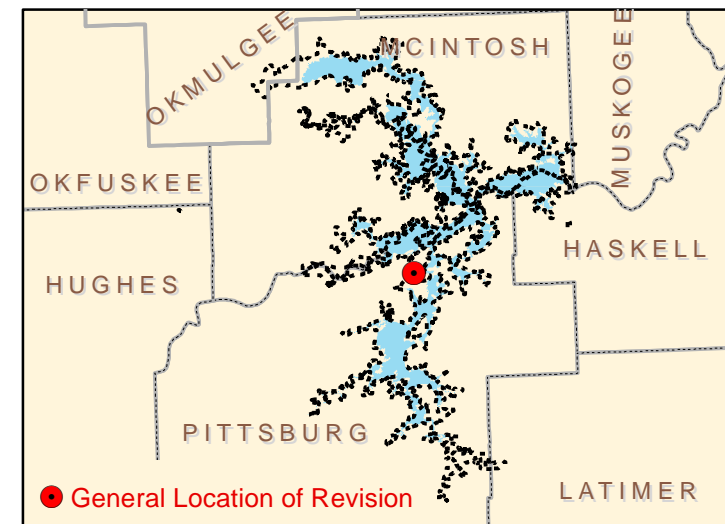
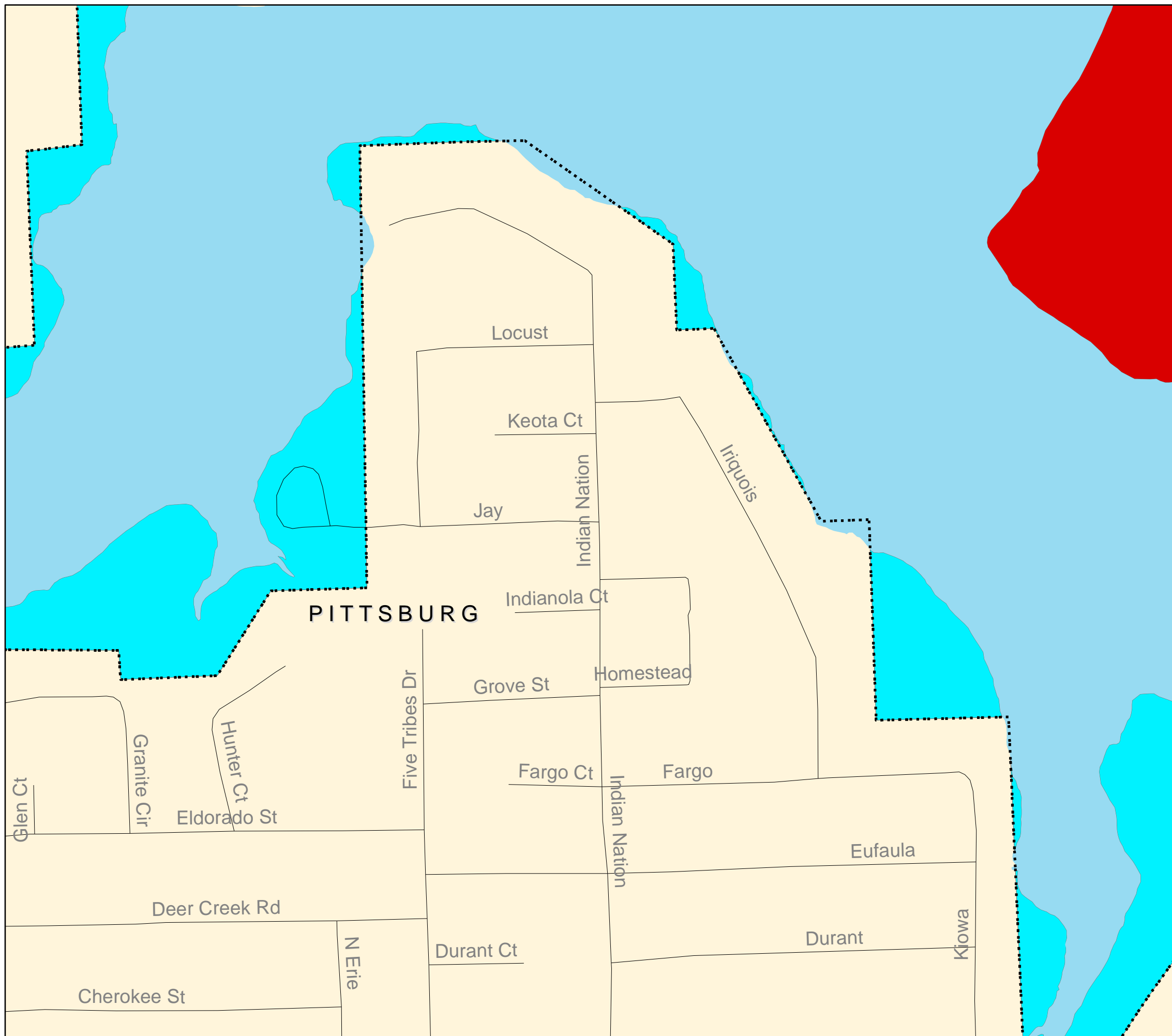
EUFAULA DAM AND RESERVOIR CANADIAN RIVER, OKLAHOMA

LAKE EUFAULA MASTER PLAN

**LAND CLASSIFICATIONS
ADMINISTRATIVE SUPPLEMENT
"MASON OAKS AREA"**



DATE: JULY 2022	MAP NO. EUF22MP-AS-02
--------------------	--------------------------



- HIGH DENSITY RECREATION
- LOW DENSITY RECREATION
- WATER SURFACE
- FEE BOUNDARY



**U.S. ARMY CORPS
OF ENGINEERS
TULSA DISTRICT**

EUFAULA DAM AND RESERVOIR CANADIAN RIVER, OKLAHOMA

LAKE EUFAULA MASTER PLAN

**LAND CLASSIFICATIONS
ADMINISTRATIVE SUPPLEMENT
"ARROWHEAD ESTATES"**



0 375 750
Feet

DATE:
JULY 2022

MAP NO.
EUF22MP-AS-03