









Pine Creek Lake Hunting Areas

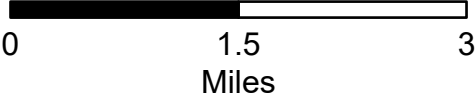
-  U.S. Army Corps of Engineers - Open for Hunting, All Legal Weapons
-  U.S. Army Corps of Engineers - Restricted, Archery Only
-  U.S. Army Corps of Engineers - Restricted, Archery & Shotgun (Pellets Only)
-  NO HUNTING
-  State Managed, See Special Restrictions

-  State Highways
-  Local Roads
-  USACE Lake Office



**US Army Corps
of Engineers®**
Tulsa District

Conservation Pool Elevation (feet): 438
Shoreline at Conservation Pool (miles): 114
Total Project Land & Water (acres): 26,176



GENERAL HUNTING INFORMATION

PINE CREEK LAKE

Hunting at the Pine Creek project is in accordance with applicable federal and state fish and wildlife regulations. Unless otherwise posted, hunting is permitted in designated project hunting areas with all legal means of taking as outlined in the Oklahoma Regulations. Generally, all Corps lands are open to the public for hunting except developed recreational areas and lands around the dam and other structures.

Hunters wishing to obtain current hunting regulations or construct duck blinds on Corps land should reference the current Oklahoma Hunting Guide or contact the Oklahoma Department of Wildlife Conservation, 1801 N. Lincoln Blvd, Oklahoma City, OK 73105 (405) 521-7239.

Hunters using the Pine Creek Lake are urged to exercise the basic rules of good sportsmanship, safety, and common sense.

Vehicles may be driven only on established roads and trails, and camping is restricted to designated sites.

Additional information and copies of regulations governing use of the Pine Creek Lake as outlined in Title 36 of the Code of Federal Regulations may be obtained at the Pine Creek Lake Office (580) 933-4239.

RESTRICTED HUNTING

As the result of cooperative arrangements between the Oklahoma Wildlife Conservation Commission and the Tulsa District Corps of Engineers, several tracts of Corps lands have been made available to sportsmen for restricted hunting. With the exception of the special restrictions outlined below, all provisions of the Oklahoma Hunting Regulations for Corps of Engineers lands are applicable on these areas.

As found in the Oklahoma Administrative Code Title 800: 25-3-2 (18), the following areas are open for hunting of all species which may legally be taken during legal open season by archery equipment and shotguns with pellets only: Except, archery only during all deer seasons.

- (A) A 280-acre unit below Pine Creek Dam.
- (B) A 225-acre unit within Little River Park open November 1 – January 15.
- (C) A 190-acre unit within Pine Creek Cove open November 1 – January 15.
- (D) A 530-acre unit upstream and downstream of the dike, SW of Pine Creek Cove.
- (E) A 500-acre unit north of Little River Park and South of the old highway.

As found in the Oklahoma Administrative Code Title 800: 25-3-3 (8), the following areas are open for hunting of all species which may legally be taken during legal open season by archery equipment only:

- (A) A 200-acre unit north of Highway 3 and south of the old highway, except for the 2nd Tuesday through Sunday in November.
- (B) A 120-acre unit west of Little River Park.

Visit the Tulsa District internet at www.swt.usace.army.mil



PROTECT OUR PUBLIC LANDS

and

HUNT SAFELY

