FORT GIBSON LAKE

SHORELINE ALLOCATIONS
1996 SHORELINE MANAGEMENT PLAN

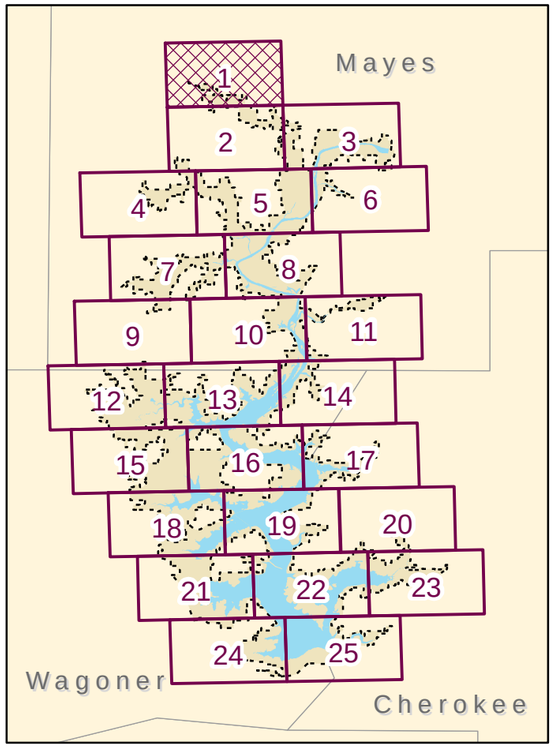

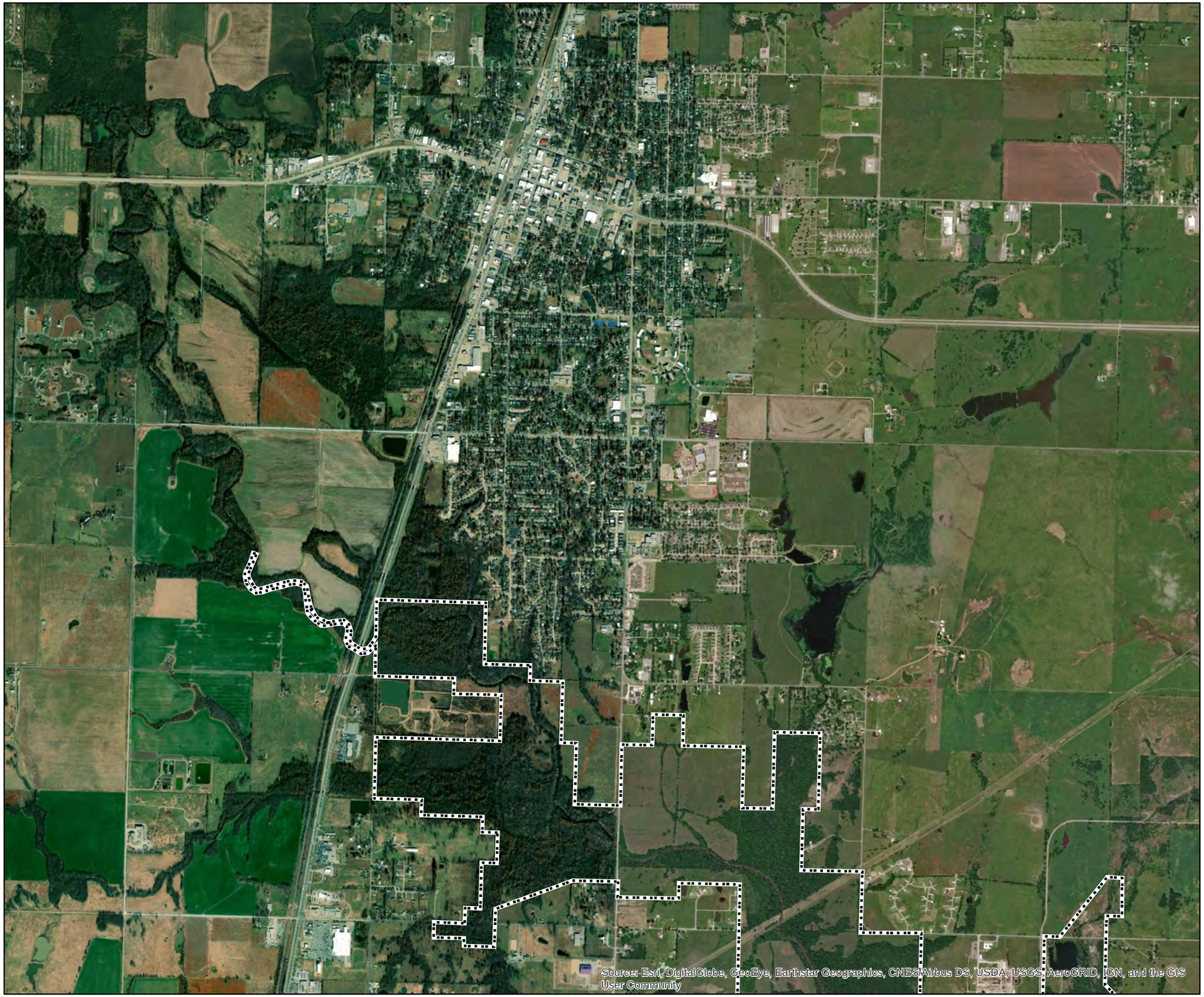

FEE BOUNDARY

US Army Corps of Engineers
Tulsa District

N

0 750 1,500 3,000 Feet

FORT GIBSON LAKE

SHORELINE ALLOCATIONS
1996 SHORELINE MANAGEMENT PLAN

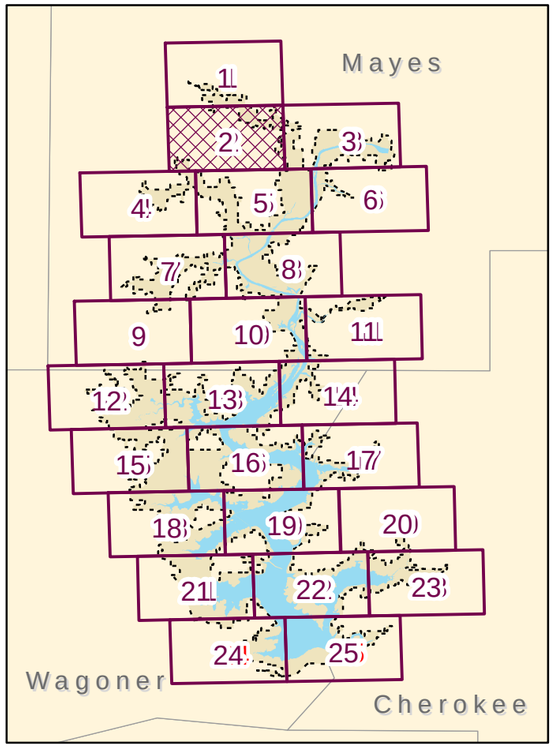

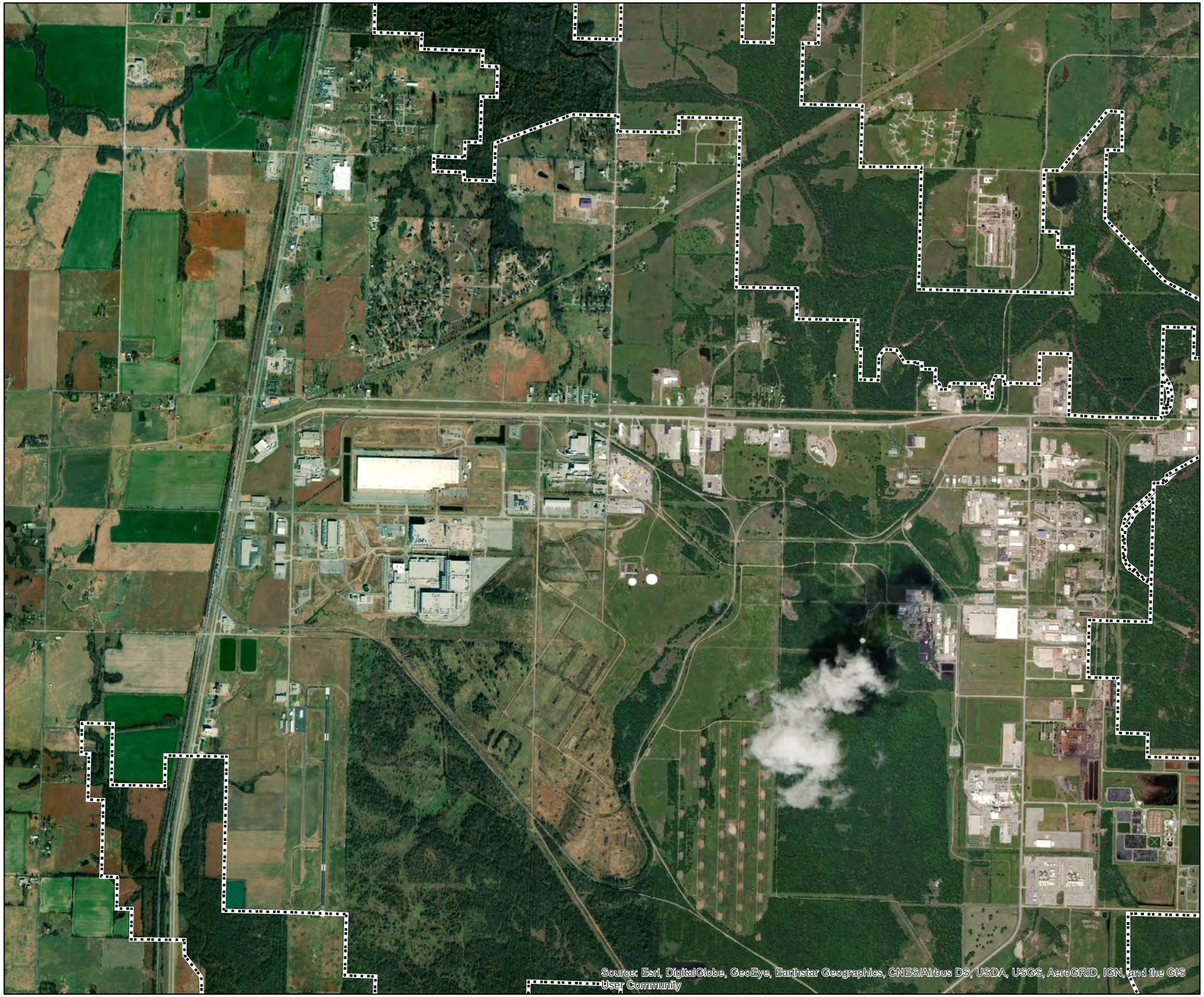

FEE BOUNDARY

US Army Corps of Engineers
Tulsa District

N

0 750 1,500 3,000 Feet

FORT GIBSON LAKE

SHORELINE ALLOCATIONS
1996 SHORELINE MANAGEMENT PLAN

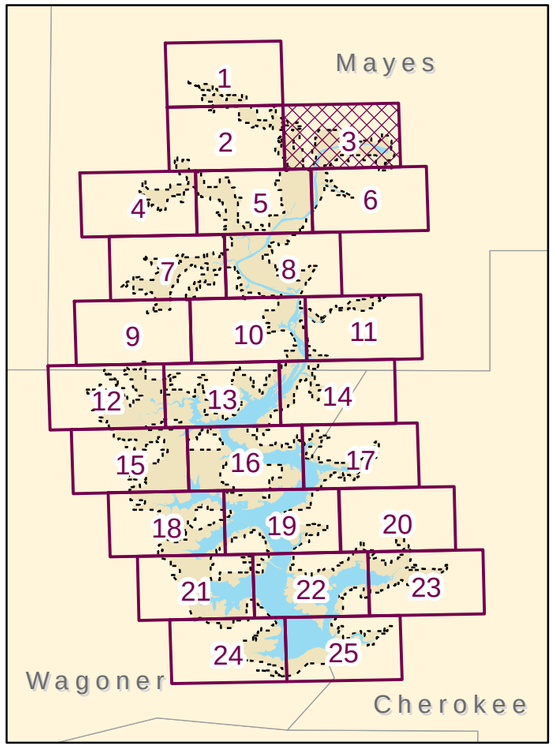

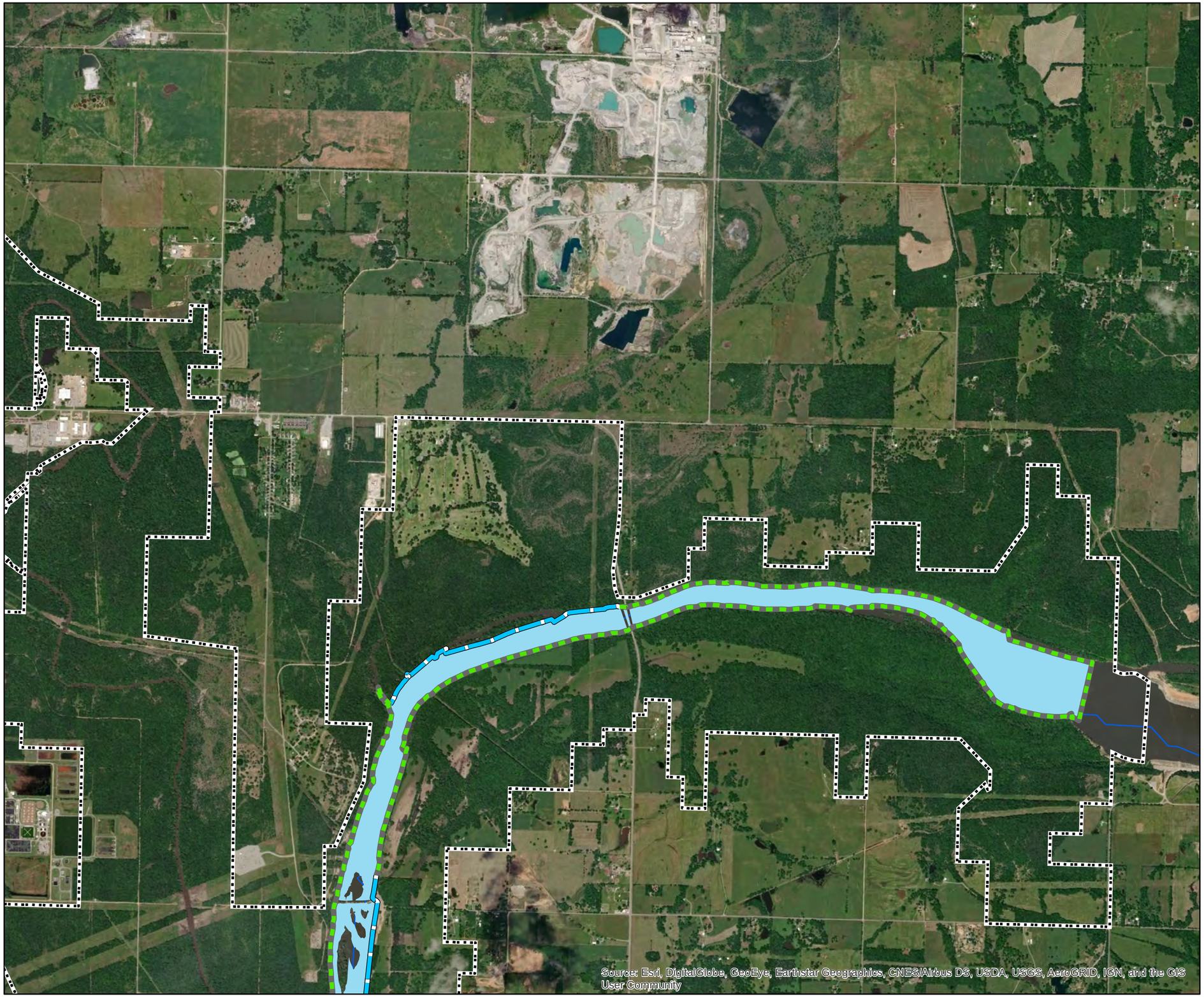

PROTECTED SHORELINE AREA

PUBLIC RECREATION AREA

FEE BOUNDARY

RESERVOIR

US Army Corps of Engineers
Tulsa District

N

0 750 1,500 3,000 Feet

FORT GIBSON LAKE

SHORELINE ALLOCATIONS
1996 SHORELINE MANAGEMENT PLAN

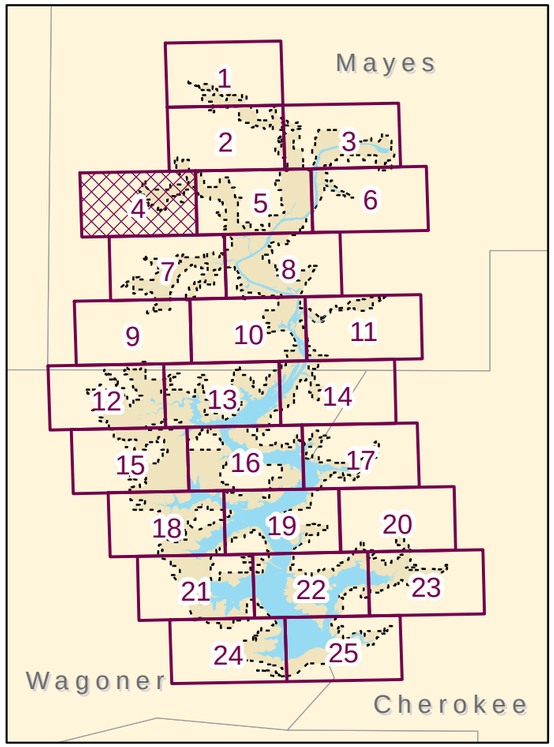

FEE BOUNDARY

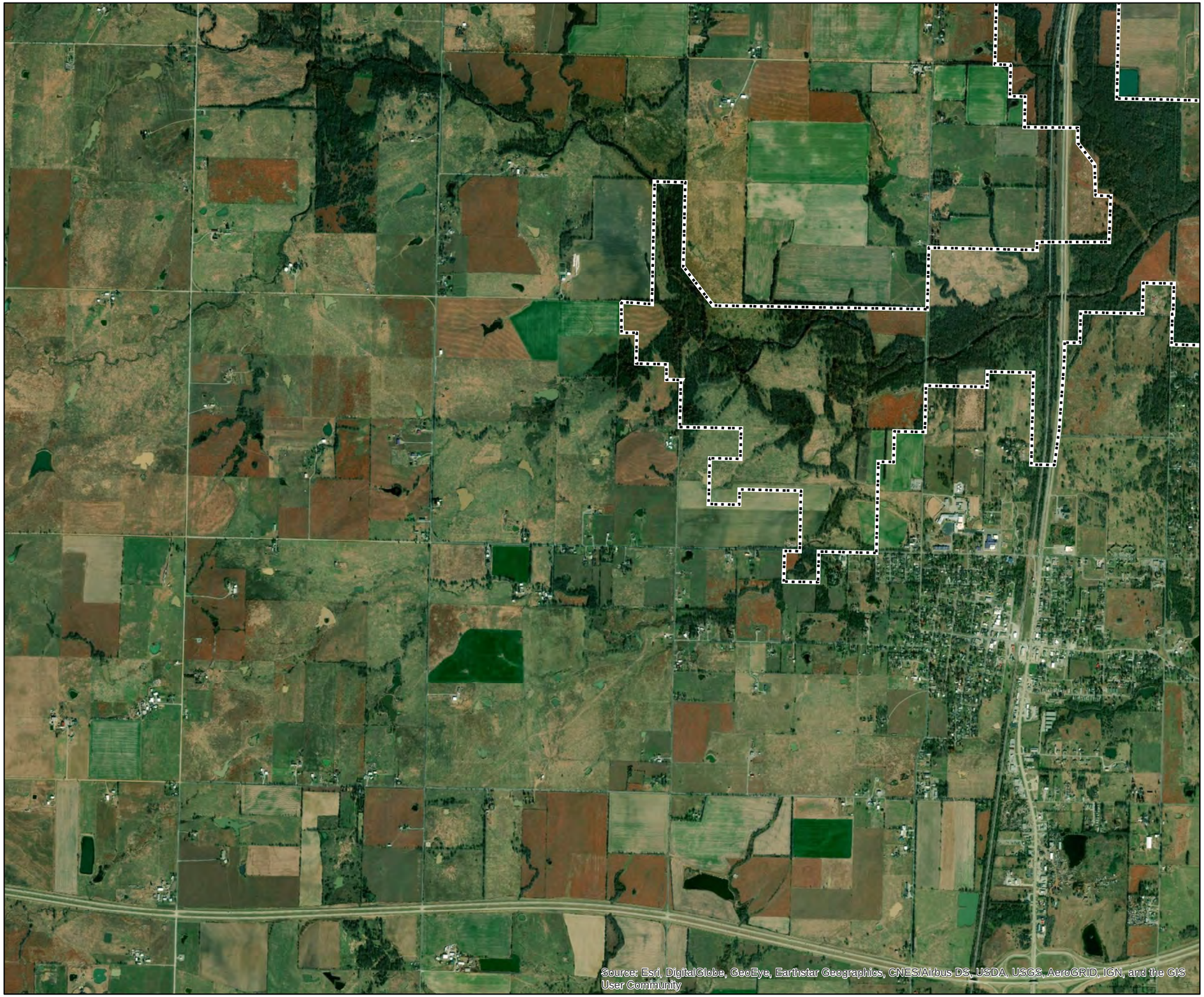

US Army Corps of Engineers
Tulsa District

N

0 750 1,500 3,000 Feet

FORT GIBSON LAKE

SHORELINE ALLOCATIONS
1996 SHORELINE MANAGEMENT PLAN

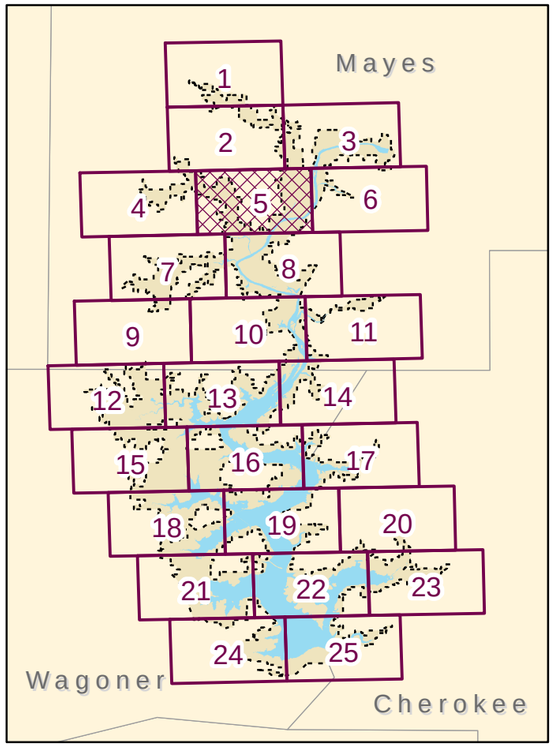

- BOAT DOCK
- PROTECTED SHORELINE AREA
- PUBLIC RECREATION AREA
- LIMITED DEVELOPMENT AREA
- FEE BOUNDARY
- RESERVOIR

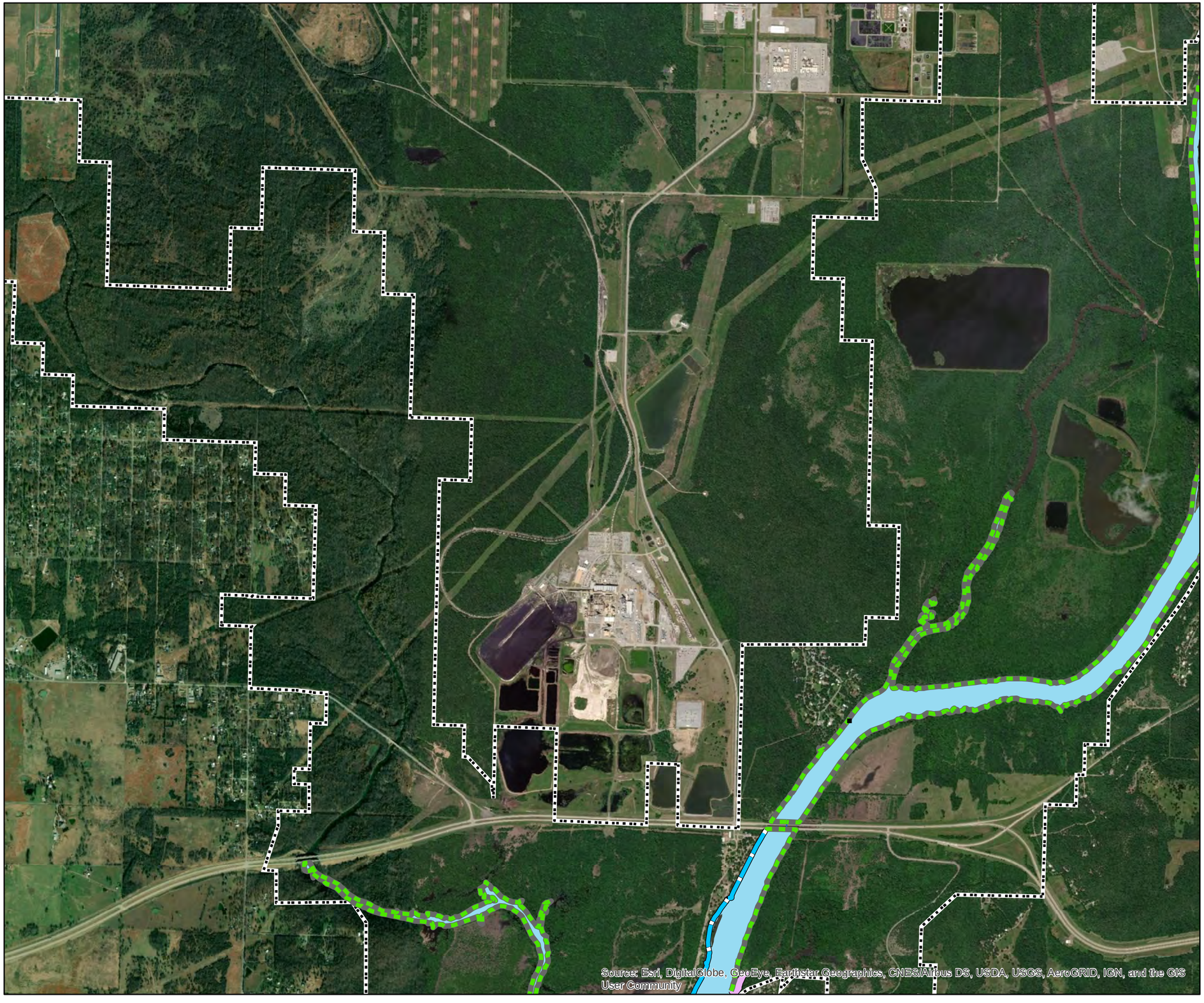

US Army Corps of Engineers
Tulsa District

N

0 750 1,500 3,000 Feet