FORT GIBSON LAKE

SHORELINE ALLOCATIONS
1996 SHORELINE MANAGEMENT PLAN

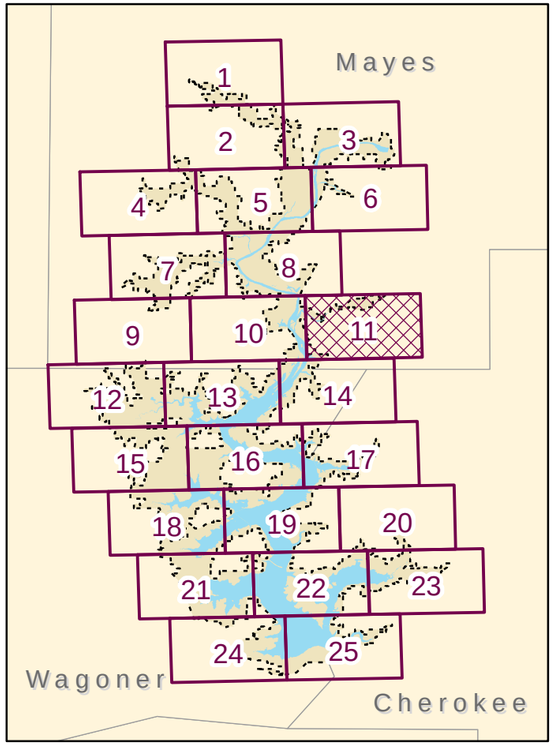

- BOAT DOCK
- PROTECTED SHORELINE AREA
- PUBLIC RECREATION AREA
- LIMITED DEVELOPMENT AREA
- FEE BOUNDARY
- RESERVOIR

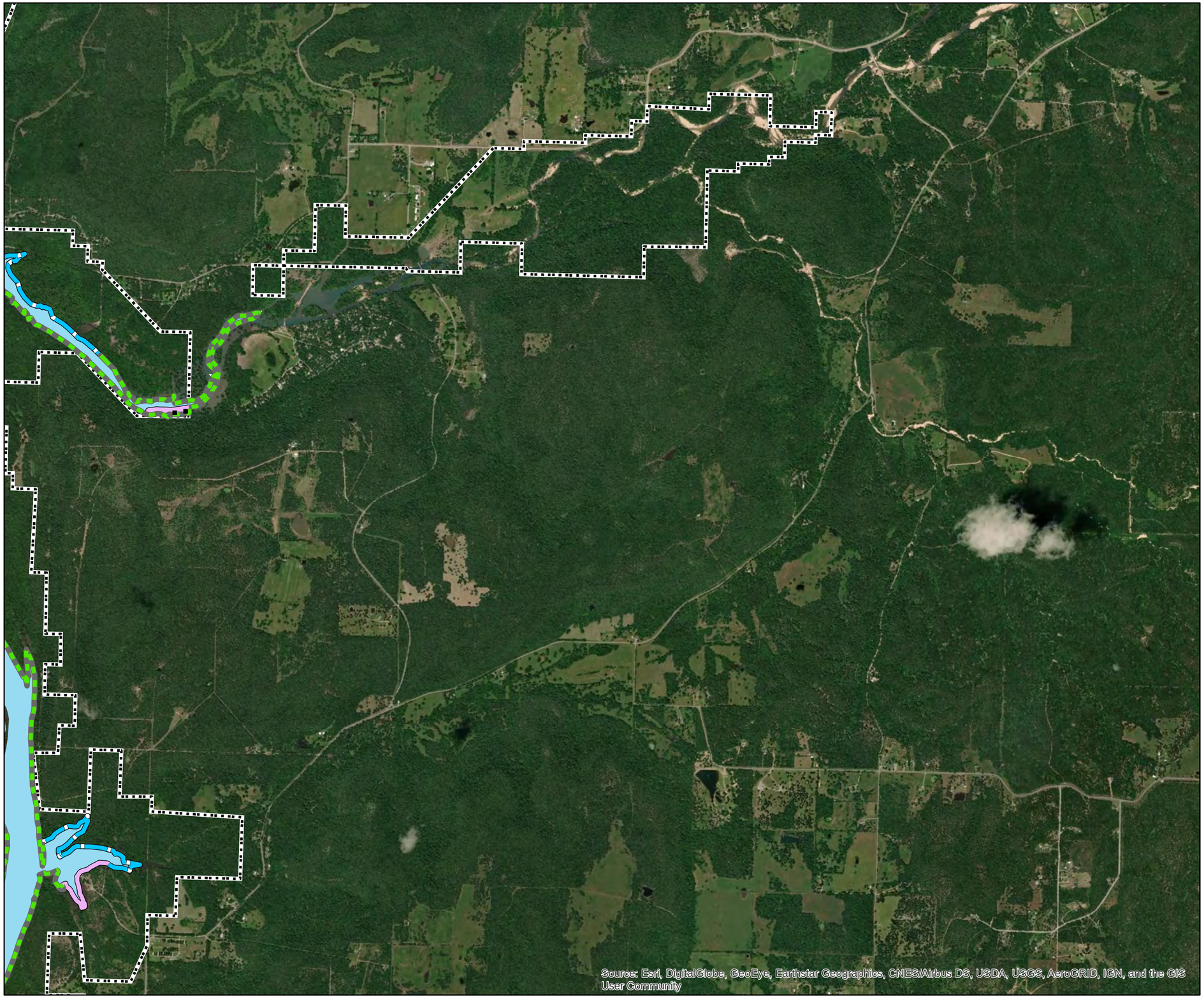

US Army Corps of Engineers
Tulsa District

N

0 750 1,500 3,000 Feet

FORT GIBSON LAKE

SHORELINE ALLOCATIONS
1996 SHORELINE MANAGEMENT PLAN

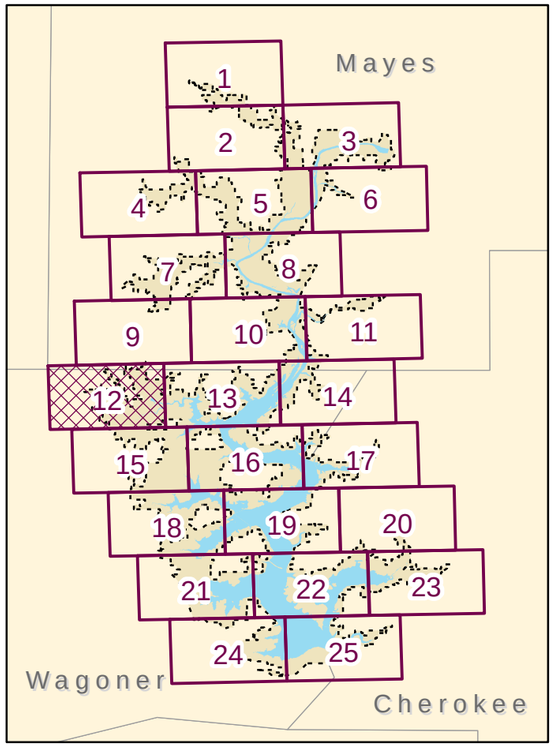

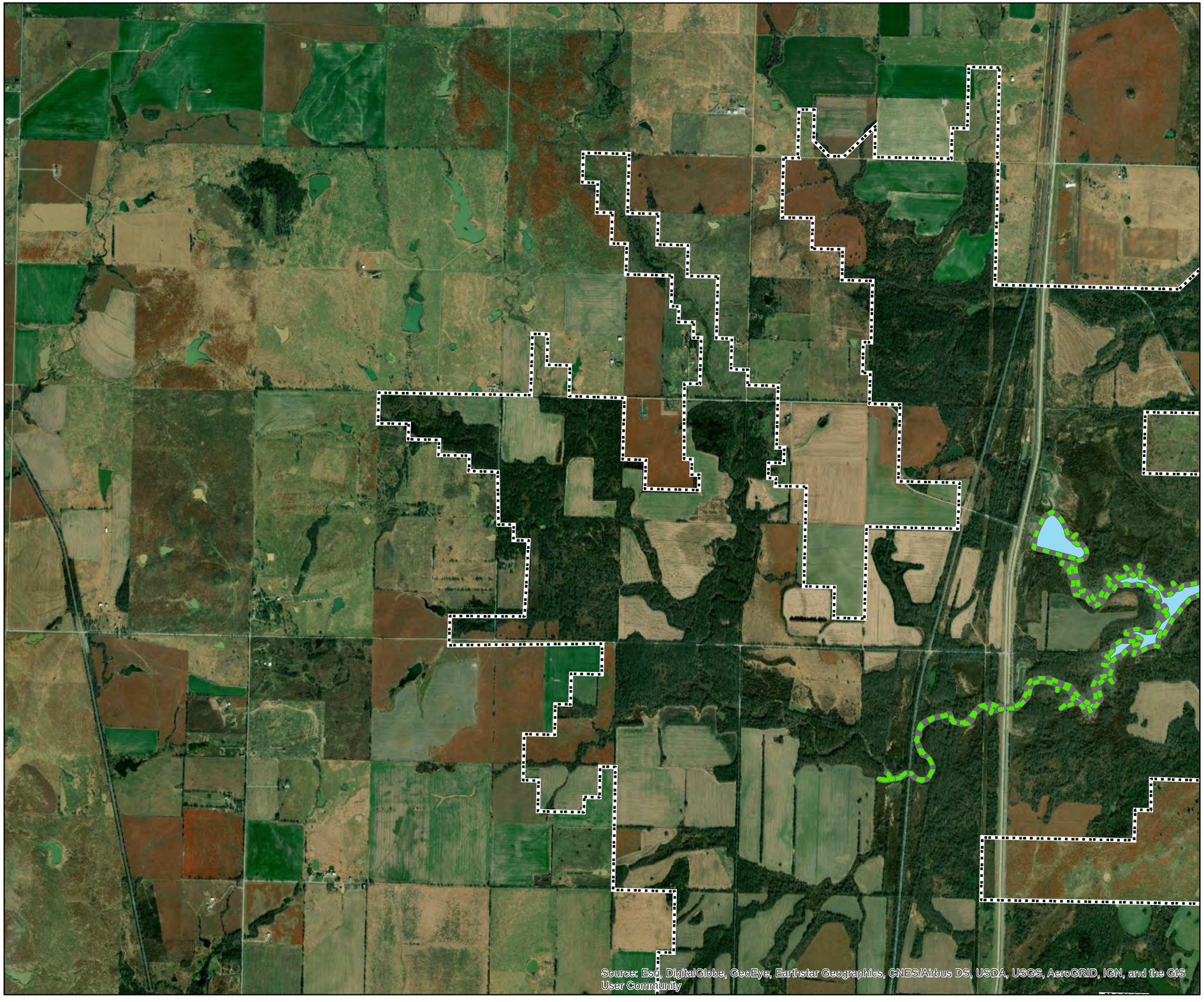

PROTECTED SHORELINE AREA

FEE BOUNDARY

RESERVOIR

US Army Corps of Engineers
Tulsa District

0 750 1,500 3,000 Feet

FORT GIBSON LAKE

SHORELINE ALLOCATIONS
1996 SHORELINE MANAGEMENT PLAN

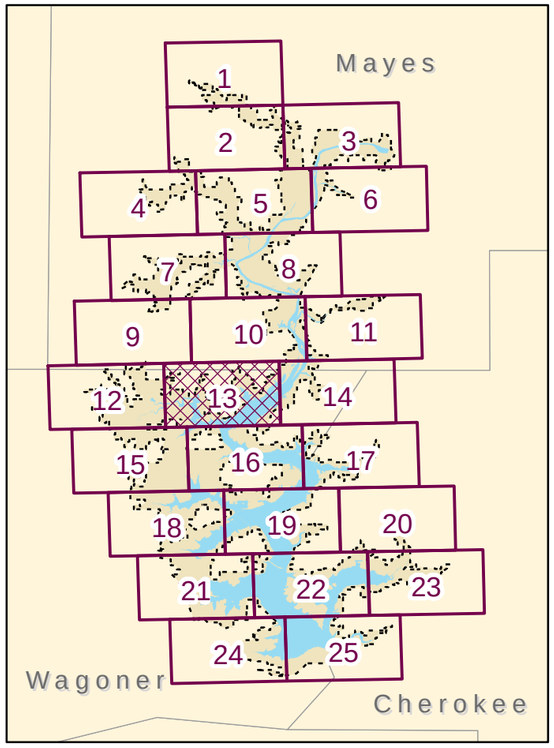

- BOAT DOCK
- PROTECTED SHORELINE AREA
- PUBLIC RECREATION AREA
- LIMITED DEVELOPMENT AREA
- FEE BOUNDARY
- RESERVOIR

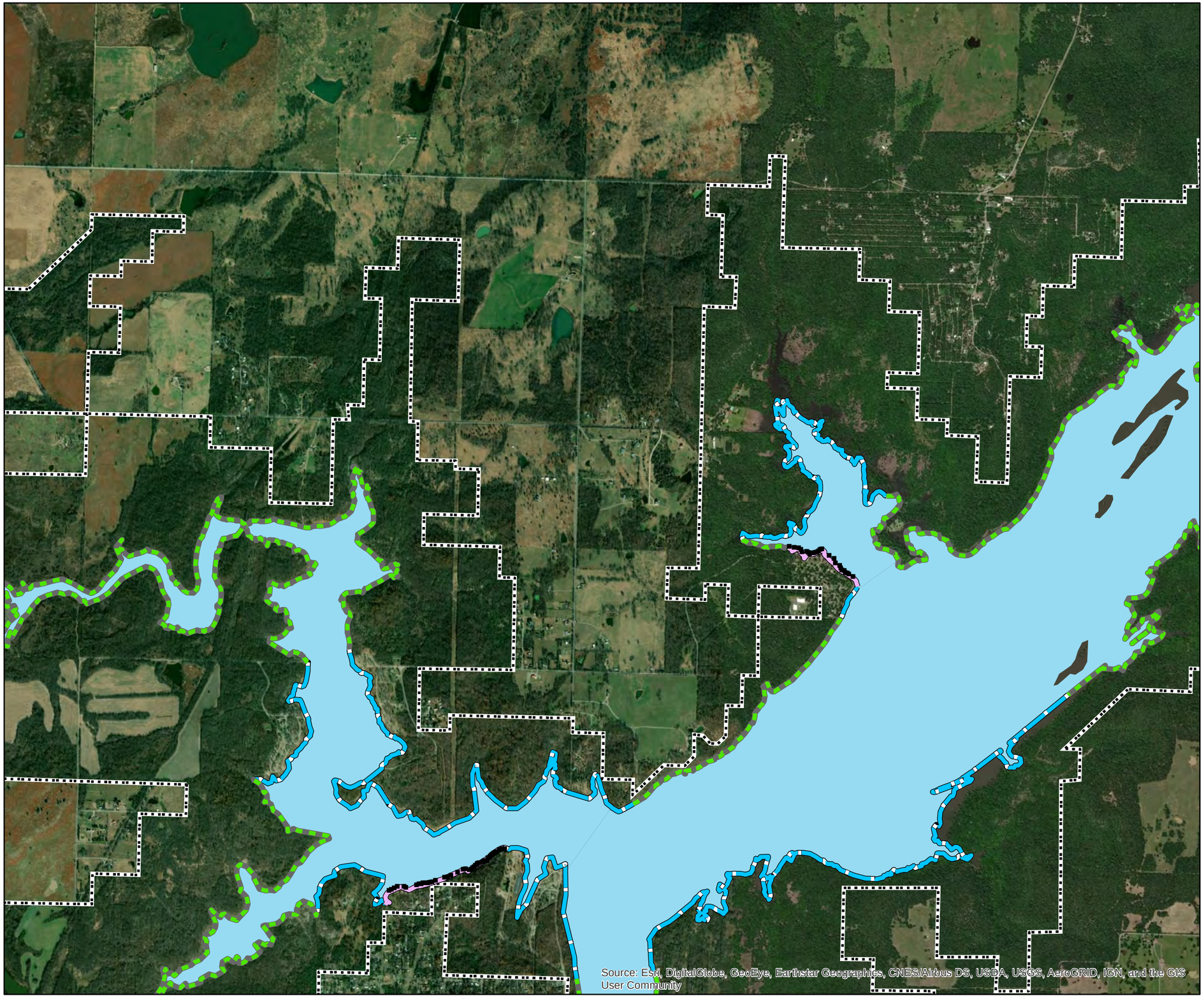

US Army Corps of Engineers
Tulsa District

N

0 750 1,500 3,000 Feet

FORT GIBSON LAKE

SHORELINE ALLOCATIONS
1996 SHORELINE MANAGEMENT PLAN

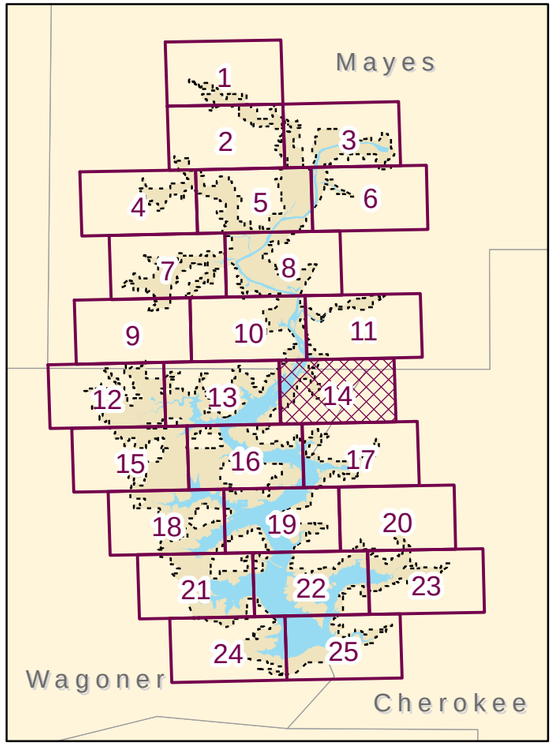

PROTECTED SHORELINE AREA

PUBLIC RECREATION AREA

LIMITED DEVELOPMENT AREA

FEE BOUNDARY

RESERVOIR

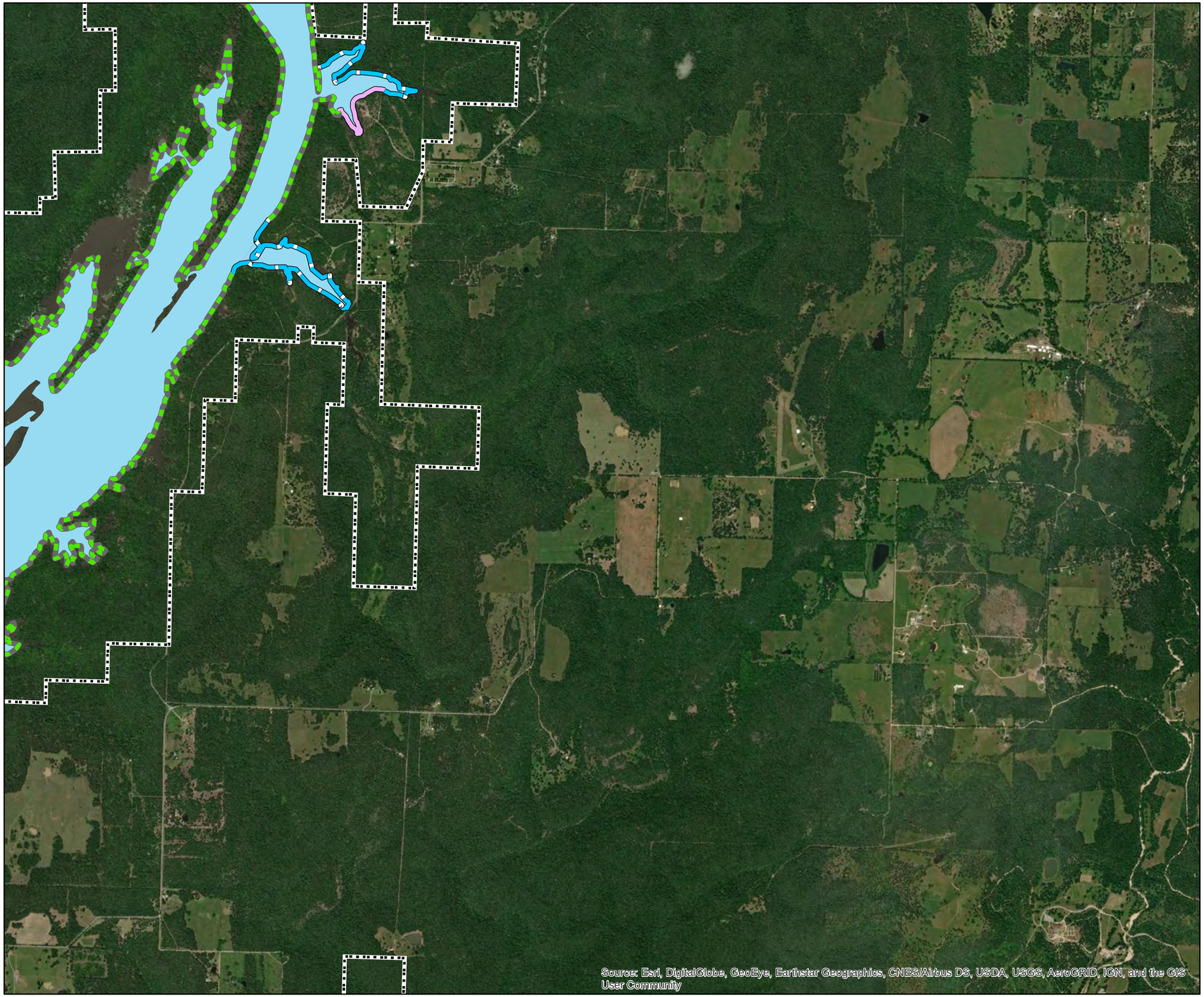

US Army Corps of Engineers
Tulsa District

N

0 750 1,500 3,000 Feet

FORT GIBSON LAKE

SHORELINE ALLOCATIONS
1996 SHORELINE MANAGEMENT PLAN

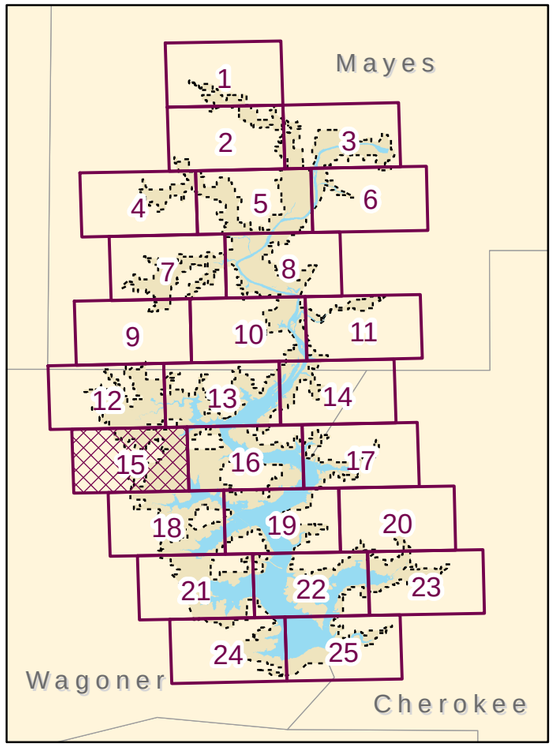

PROTECTED SHORELINE AREA

FEE BOUNDARY

RESERVOIR

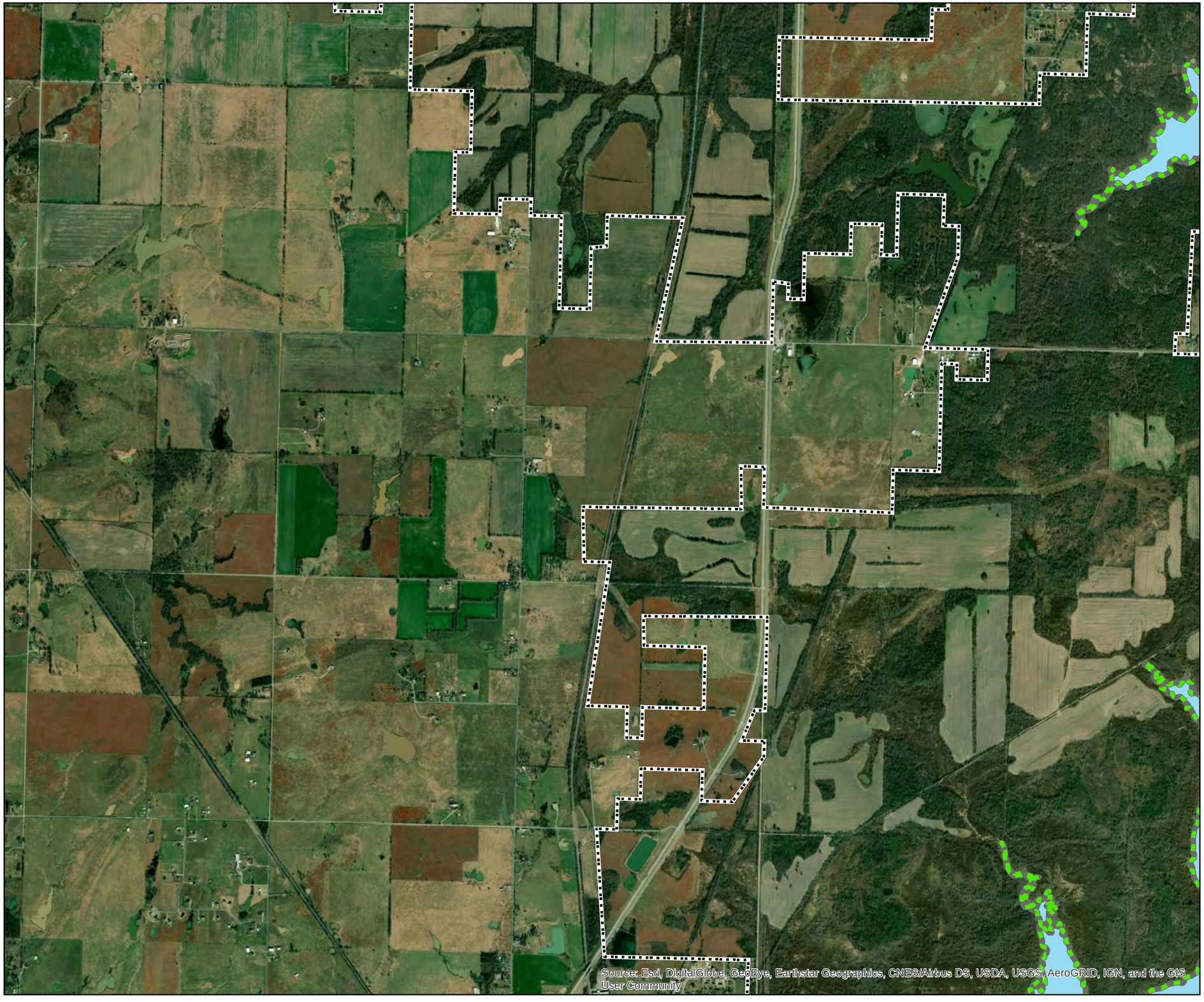

US Army Corps of Engineers
Tulsa District

0 750 1,500 3,000 Feet