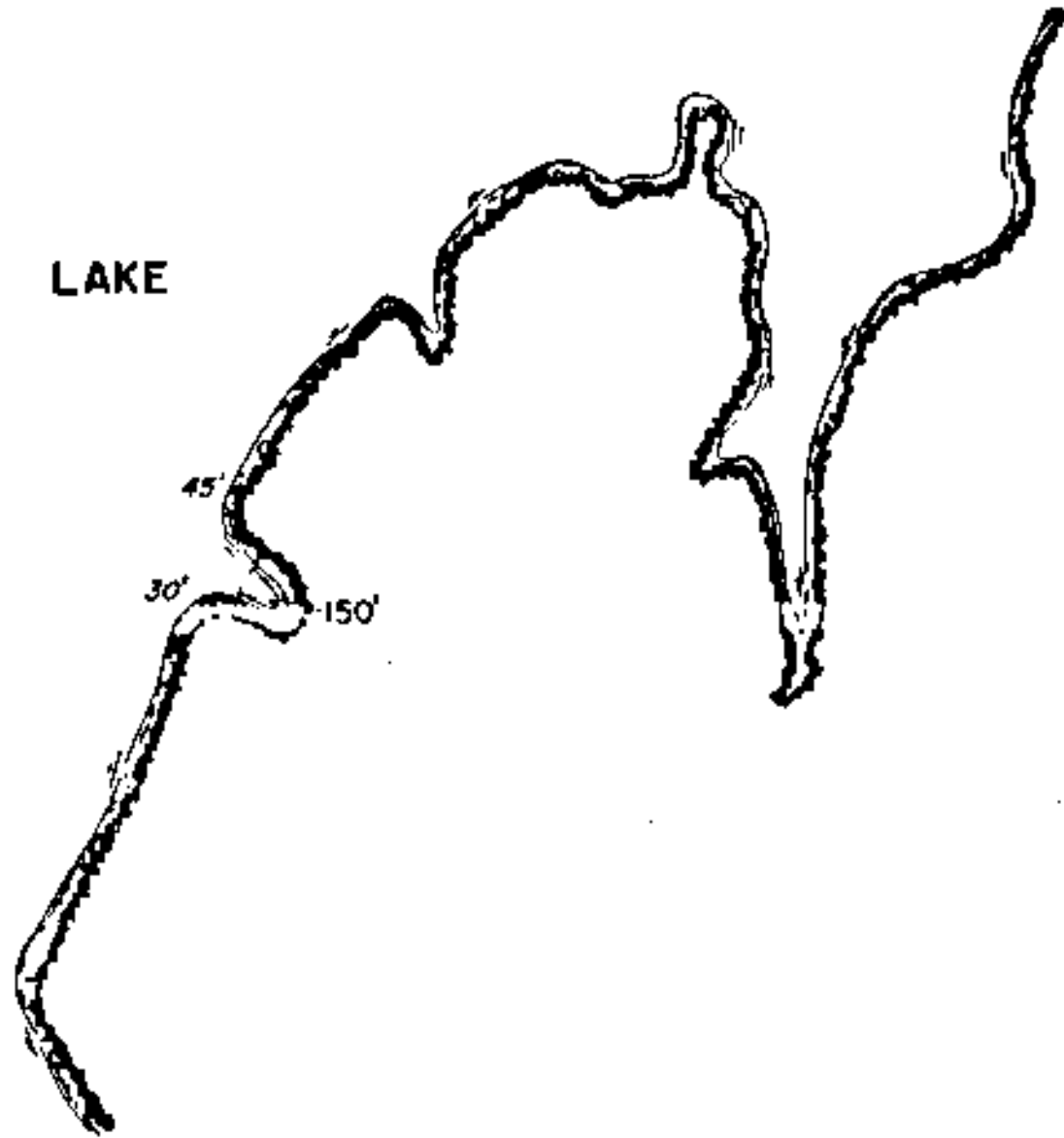
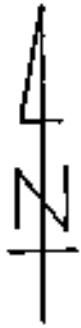


LAKE

* MOST SUITABLE REACHES
FOR BOAT DOCKS

BOGGY CREEK COVE

NO SCALE



LAKE

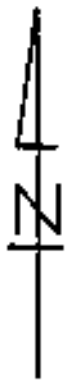
45'

30'

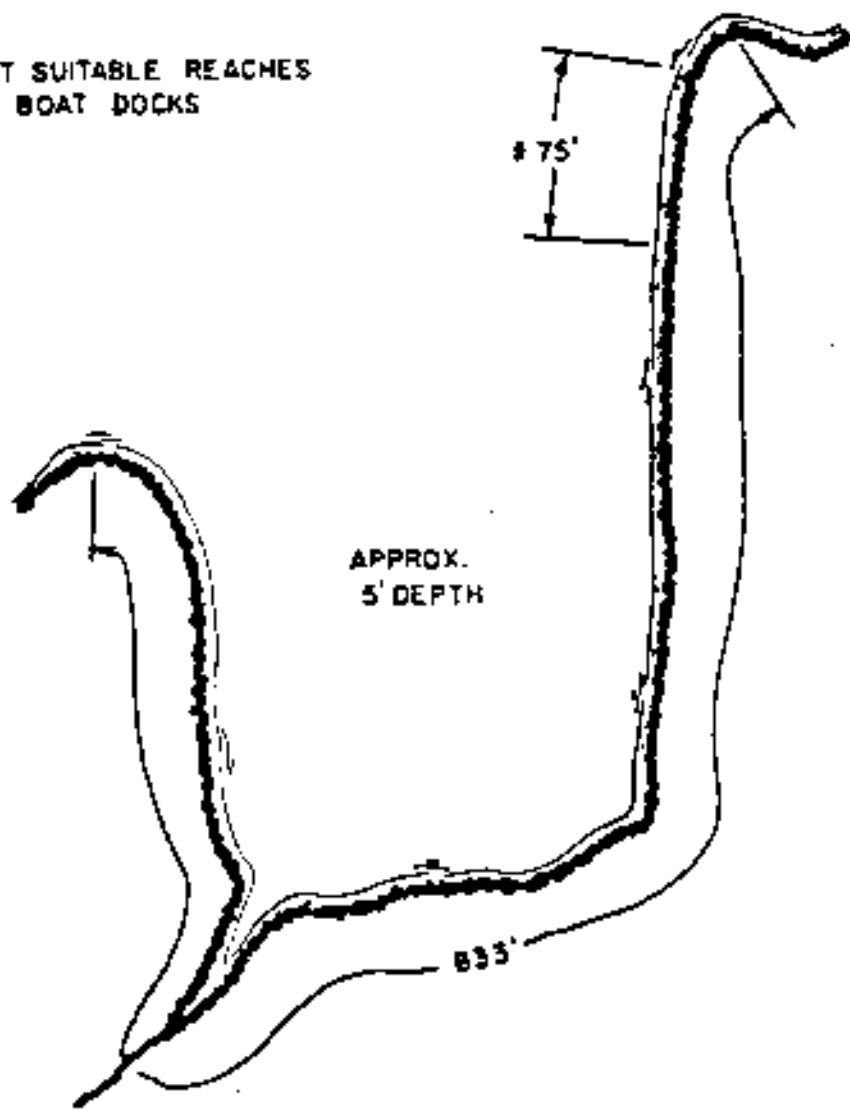
150'

BRAY COVE

NO SCALE



* MOST SUITABLE REACHES
FOR BOAT DOCKS



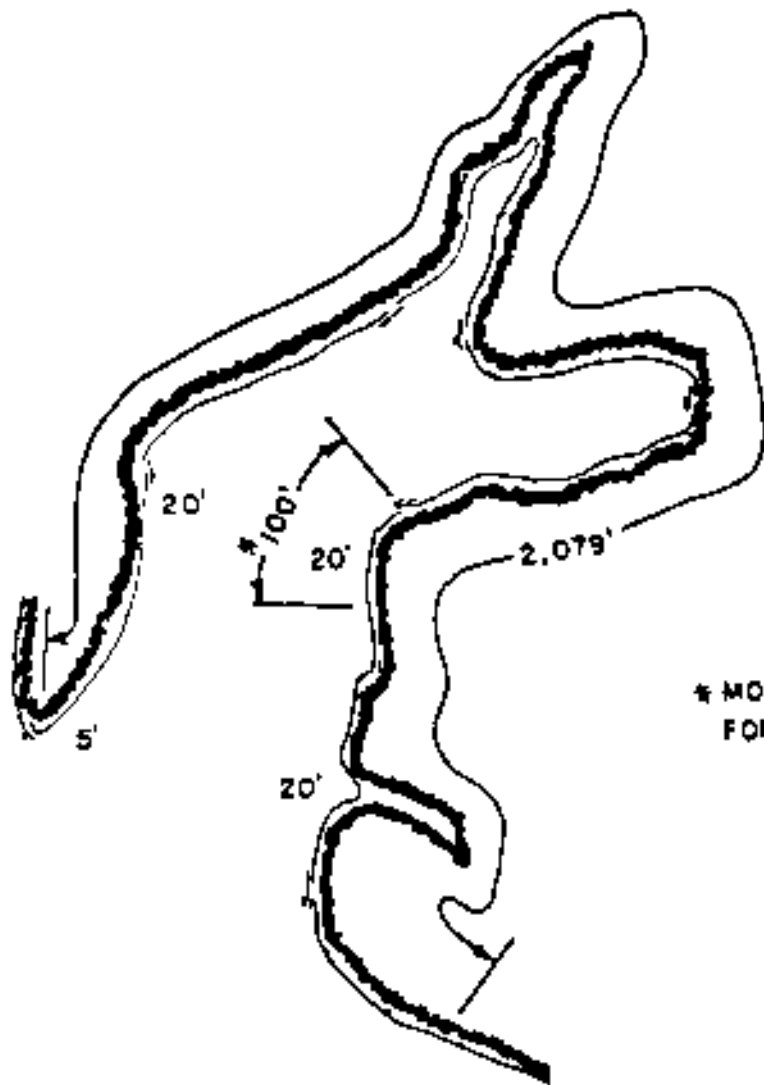
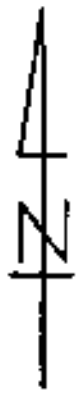
APPROX.
5' DEPTH

* 75'

833'

CASTLEWOOD COVE

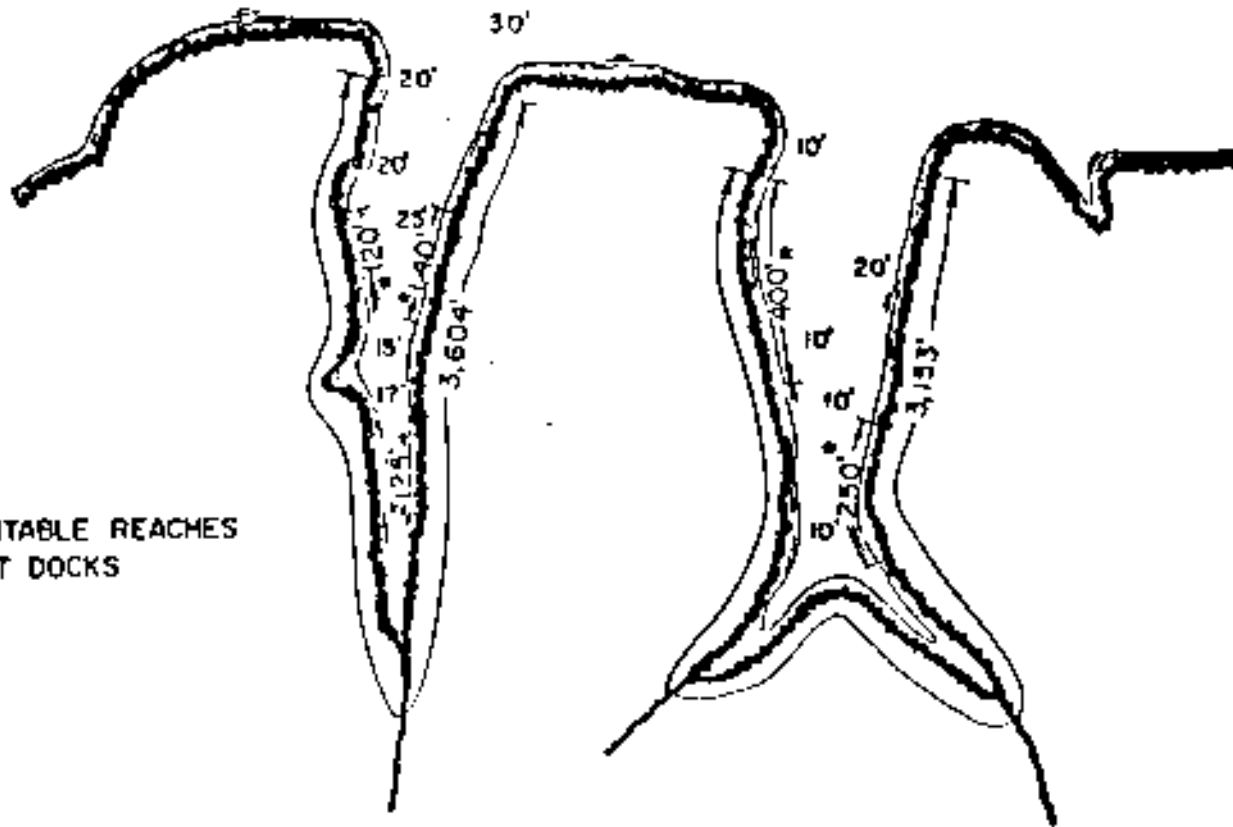
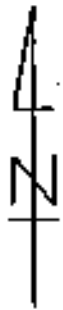
NO SCALE



* MOST SUITABLE REACHES
FOR BOAT DOCKS

CEDARVIEW

NO SCALE

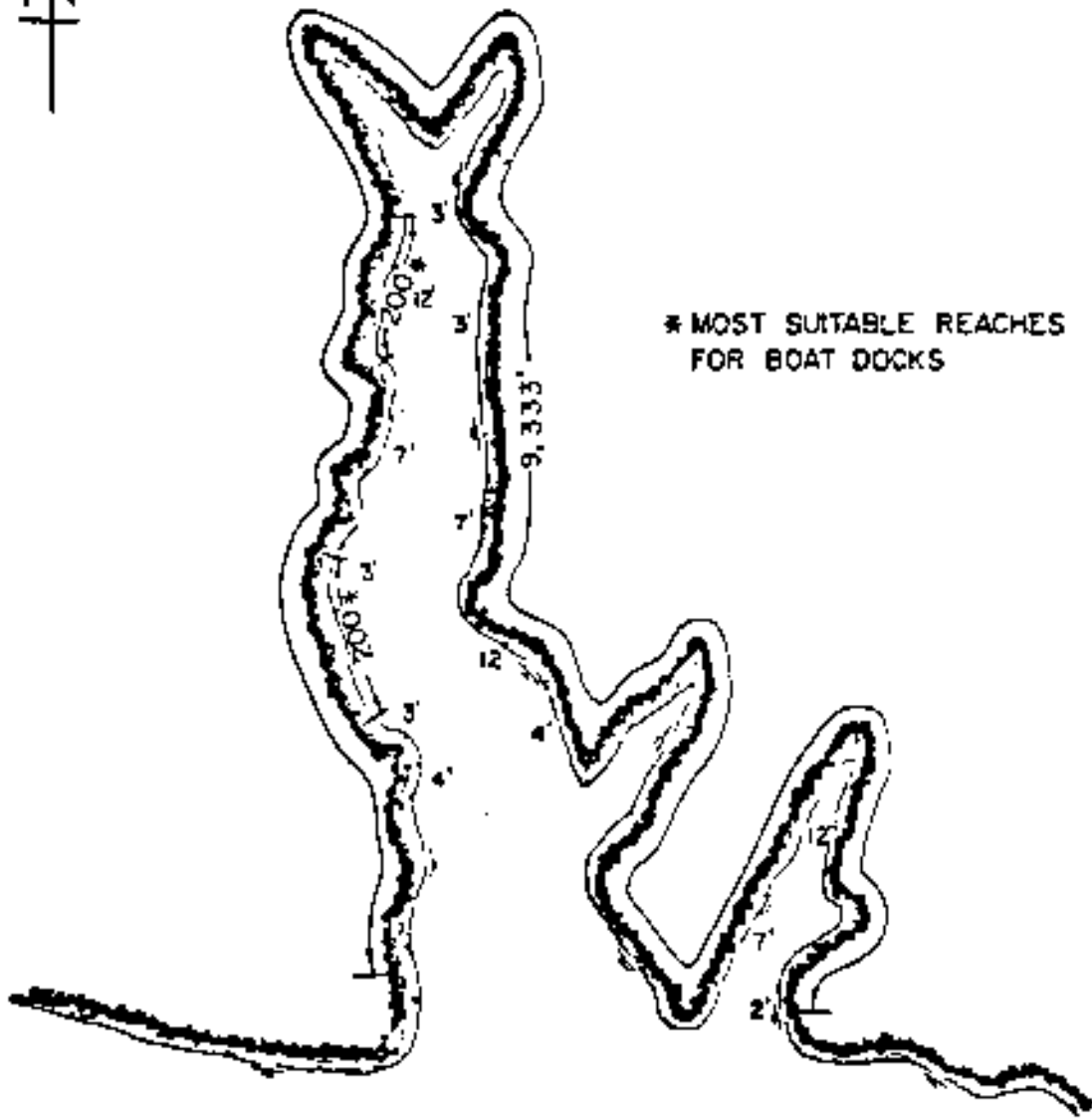
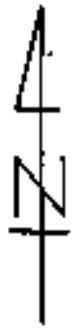


* MOST SUITABLE REACHES
FOR BOAT DOCKS

GEDGIN BLUFF

EAST • #1 (3153)
WEST • #2 (3604)

NO SCALE



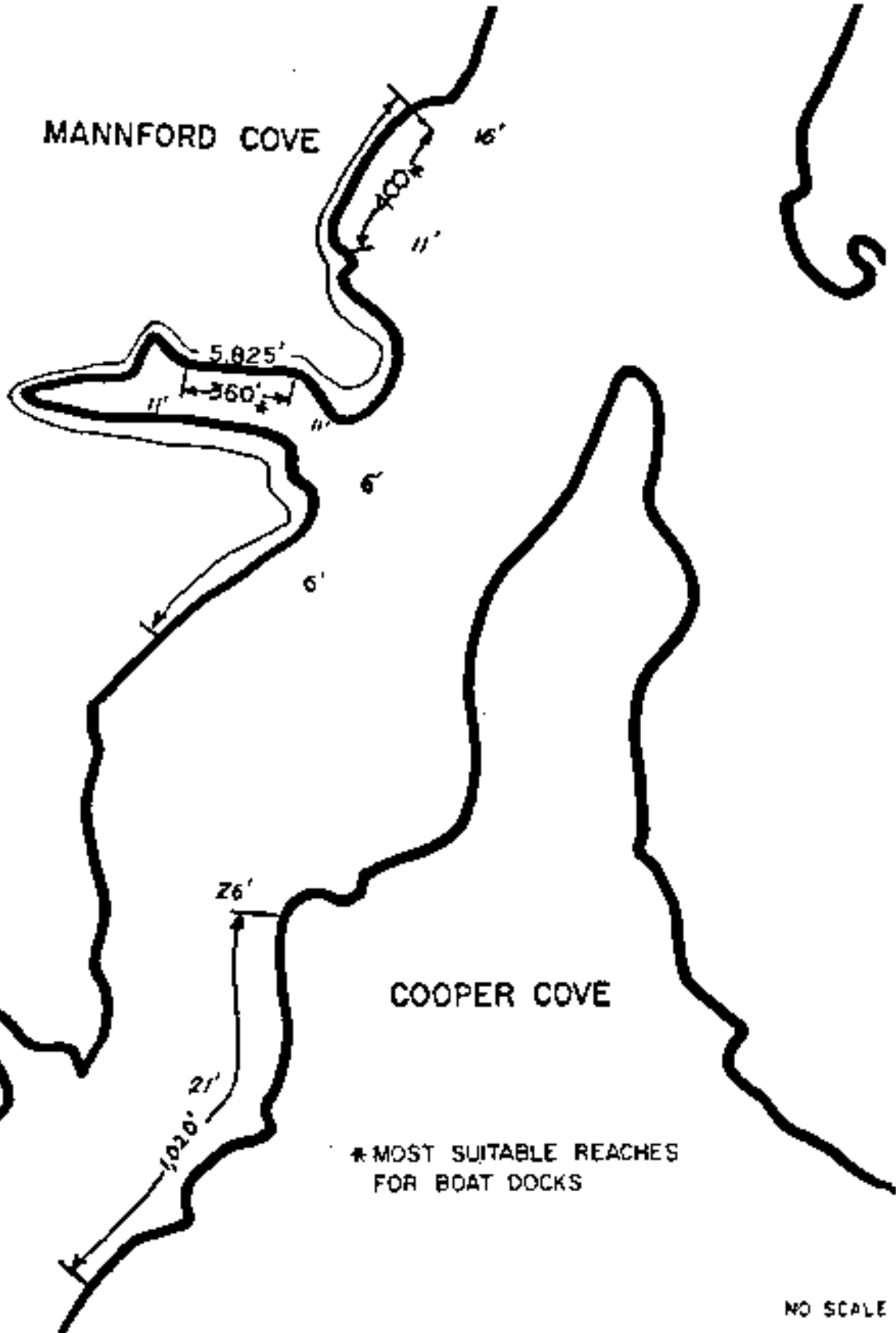
* MOST SUITABLE REACHES
FOR BOAT DOCKS

CIMARRON COVE

NO SCALE



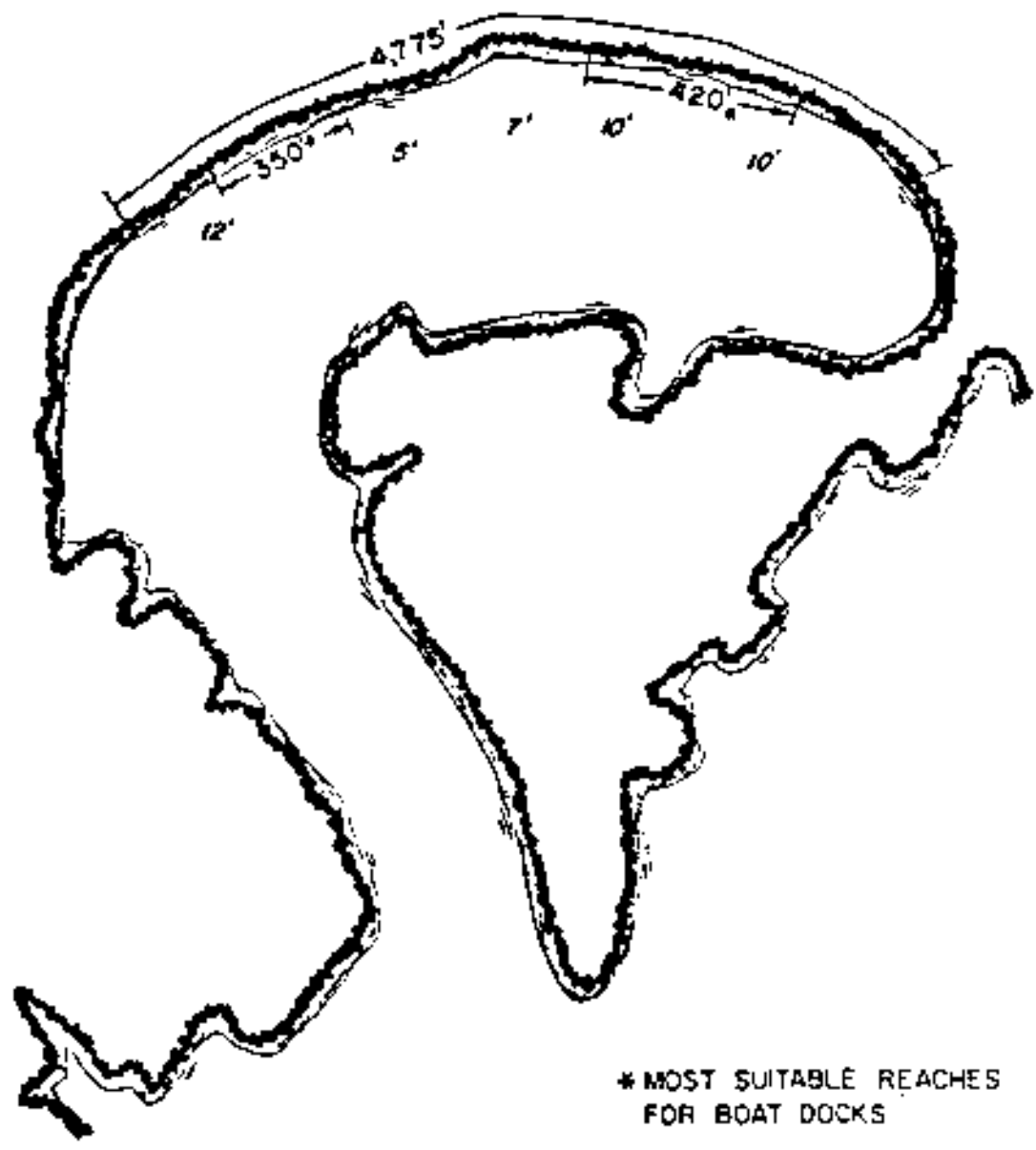
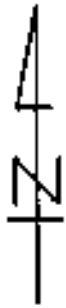
MANNFORD COVE



COOPER COVE

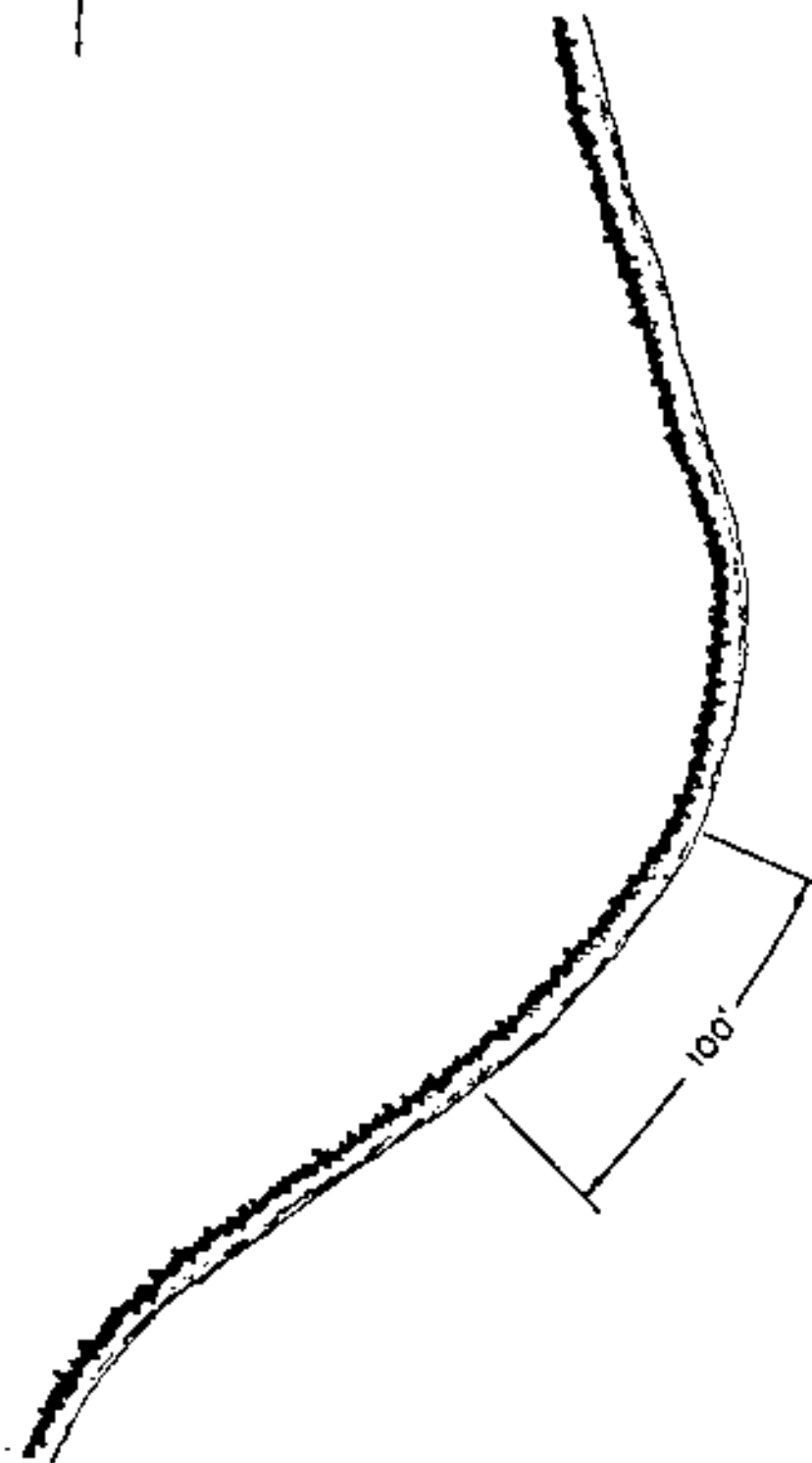
* MOST SUITABLE REACHES
FOR BOAT DOCKS

NO SCALE

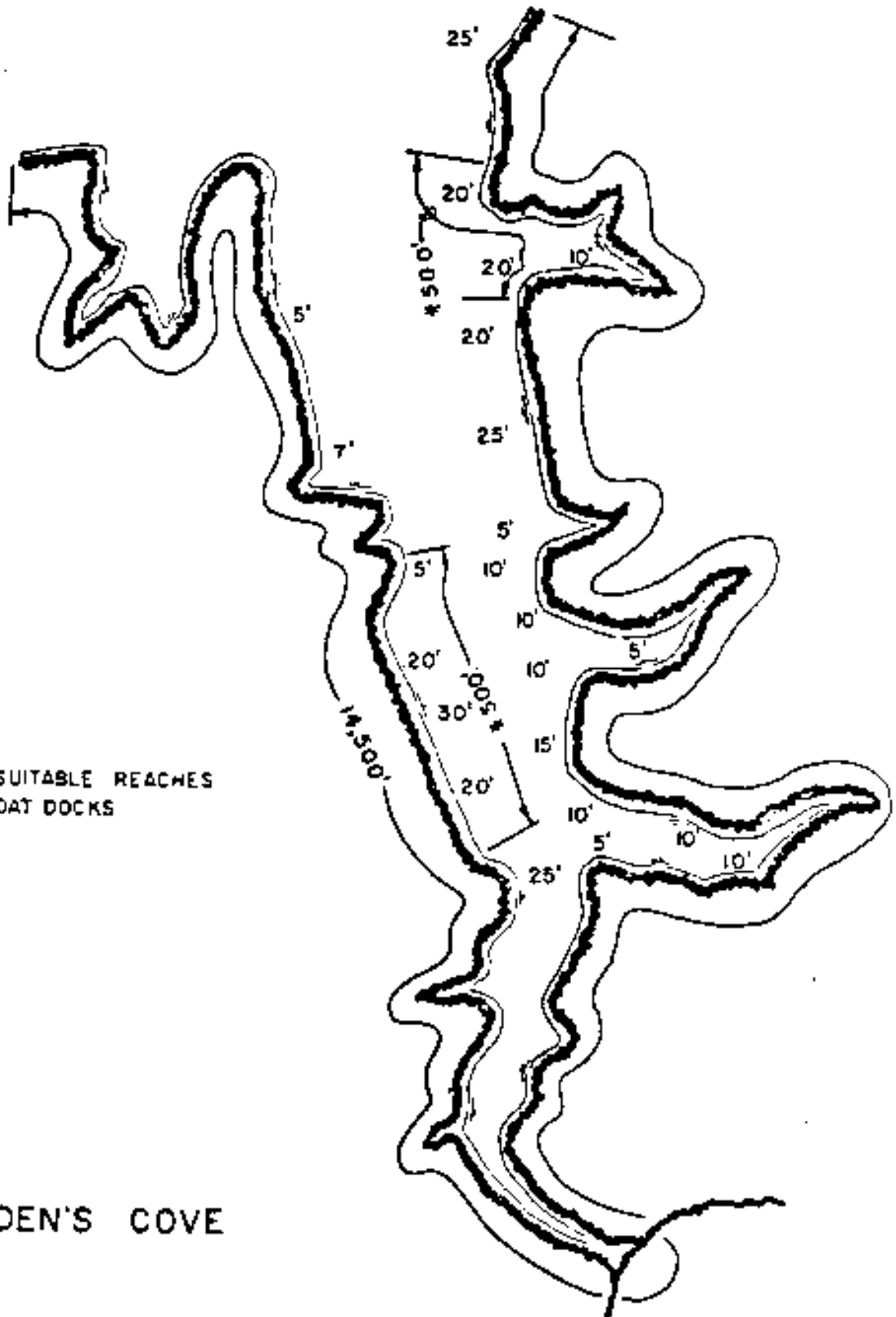
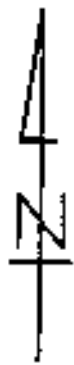


DRY LAKE

NO SCALE



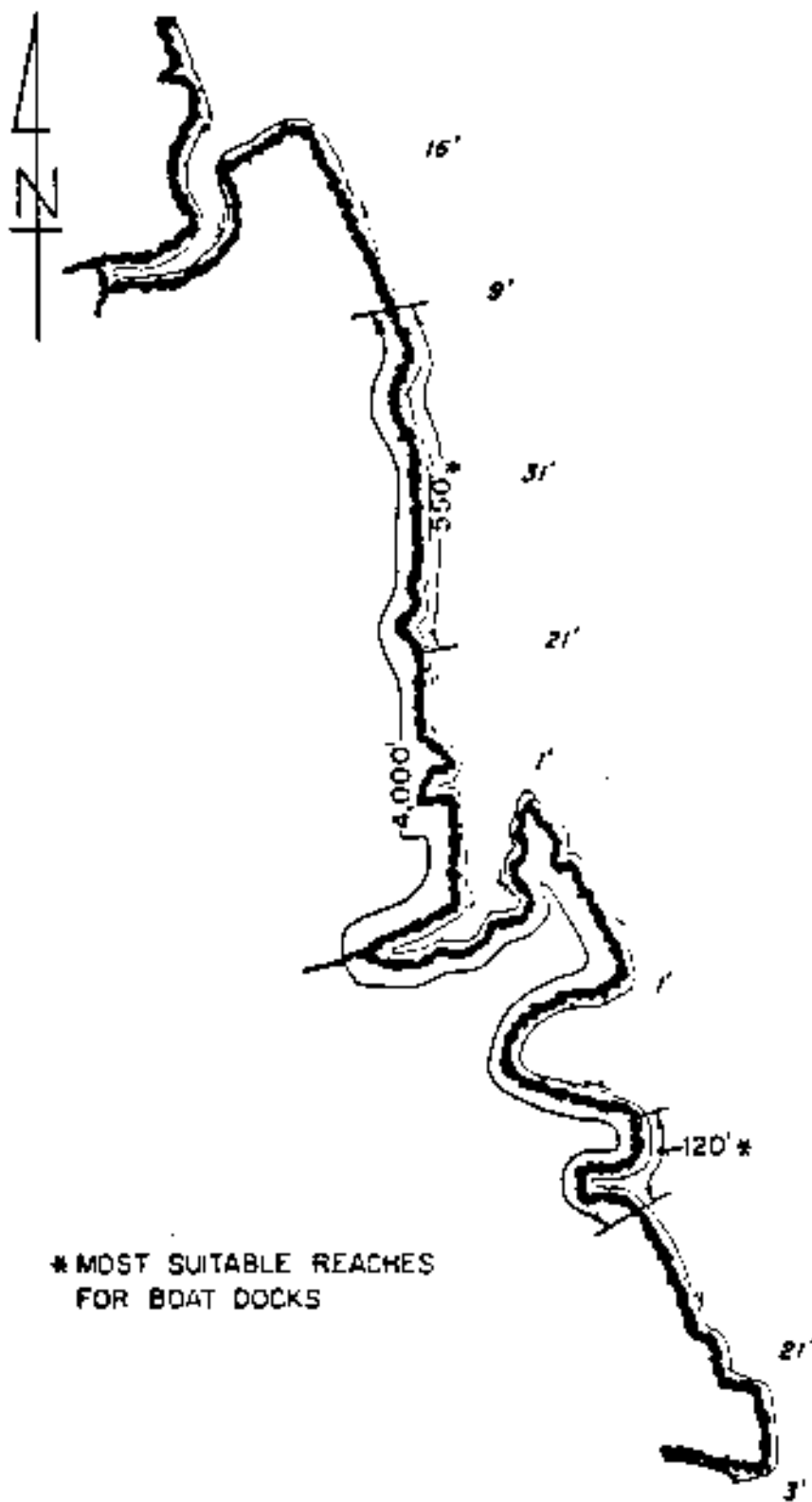
FOSTER'S COVE



* MOST SUITABLE REACHES
FOR BOAT DOCKS

HAYDEN'S COVE

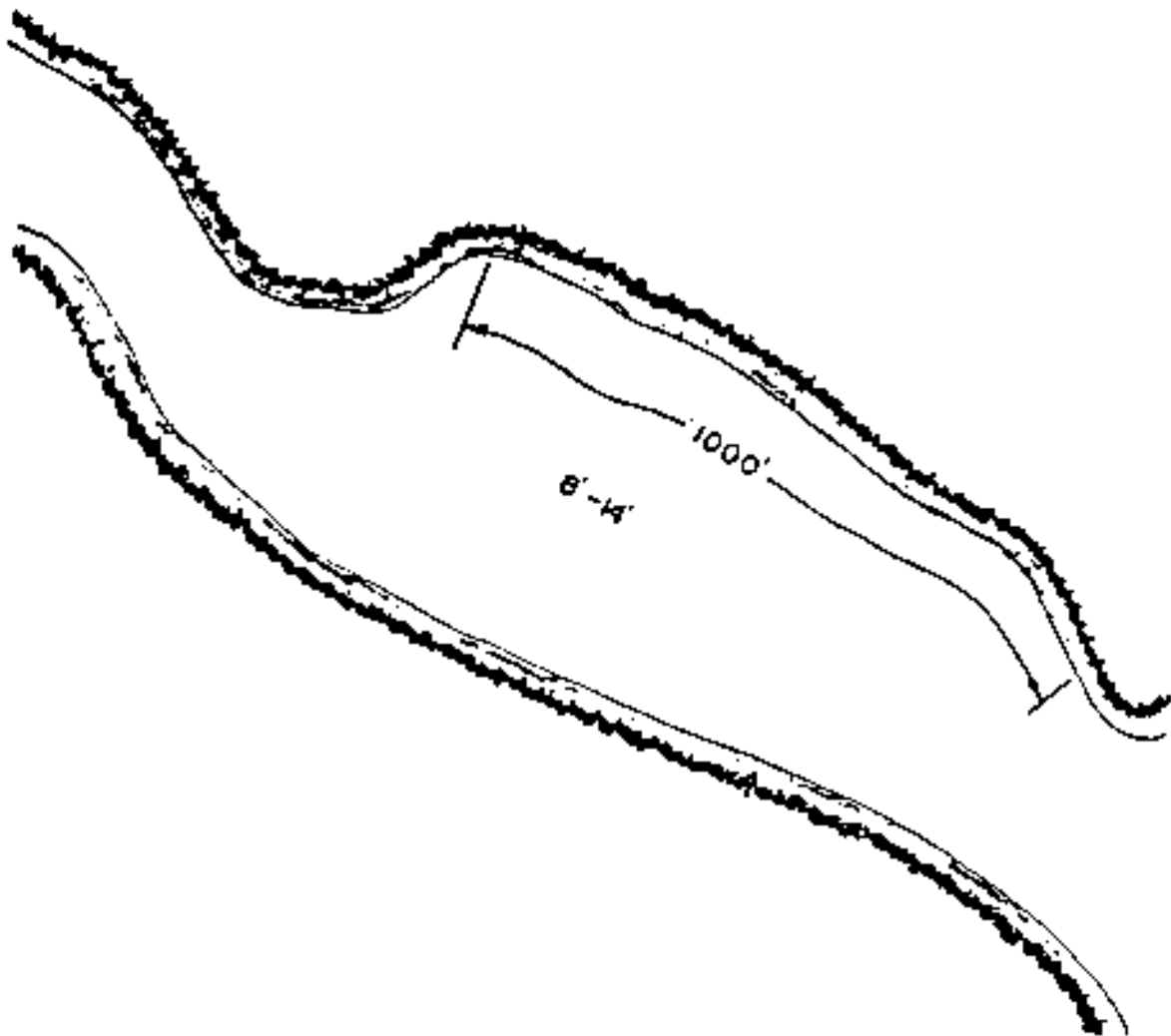
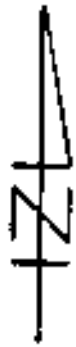
NO SCALE



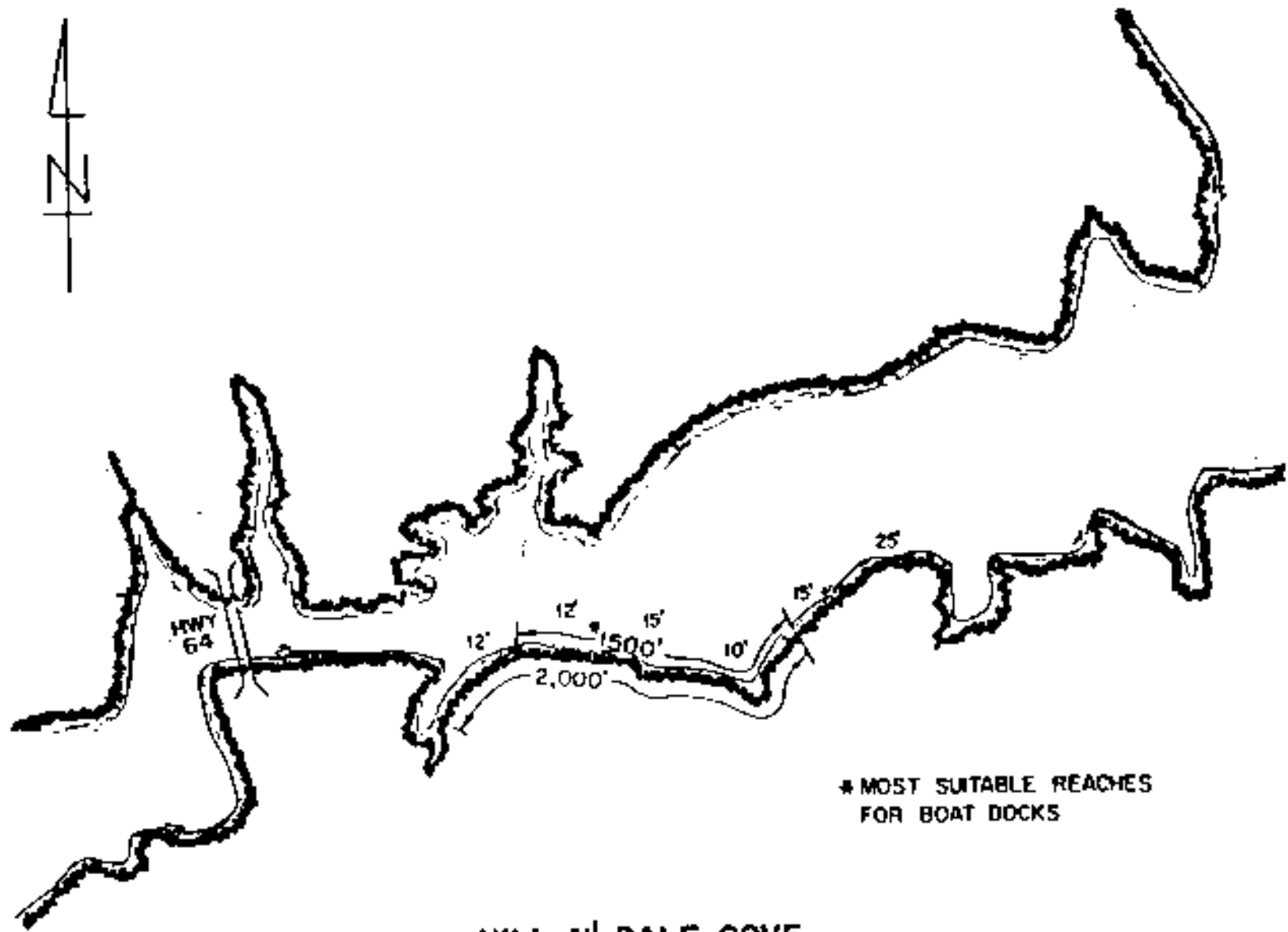
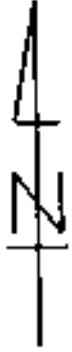
* MOST SUITABLE REACHES
FOR BOAT DOCKS

HIDDEN COVE

NO SCALE



HIGHLAND COVE



* MOST SUITABLE REACHES
FOR BOAT DOCKS

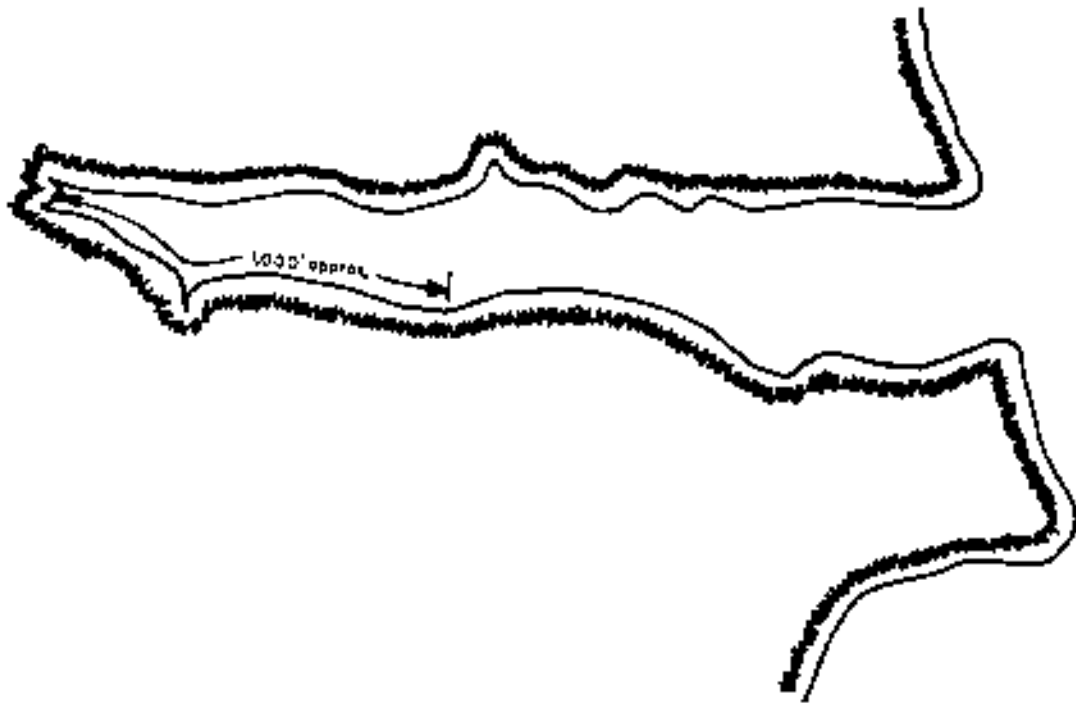
HILL N' DALE COVE

NO SCALE



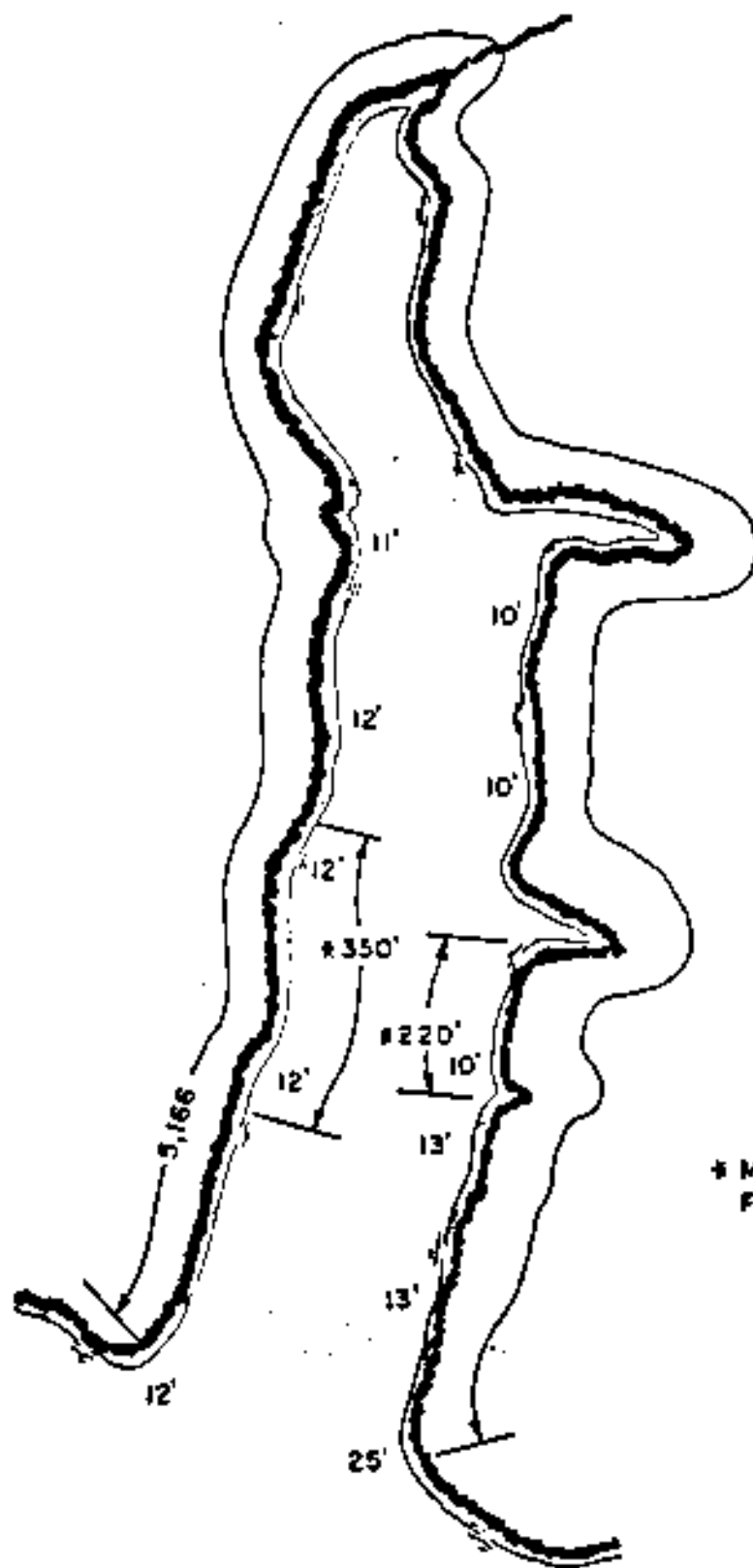
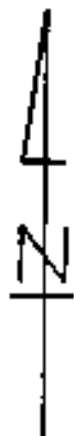
HOUSE CREEK COVE

NO SCALE



HIGHWAY 64 COVE

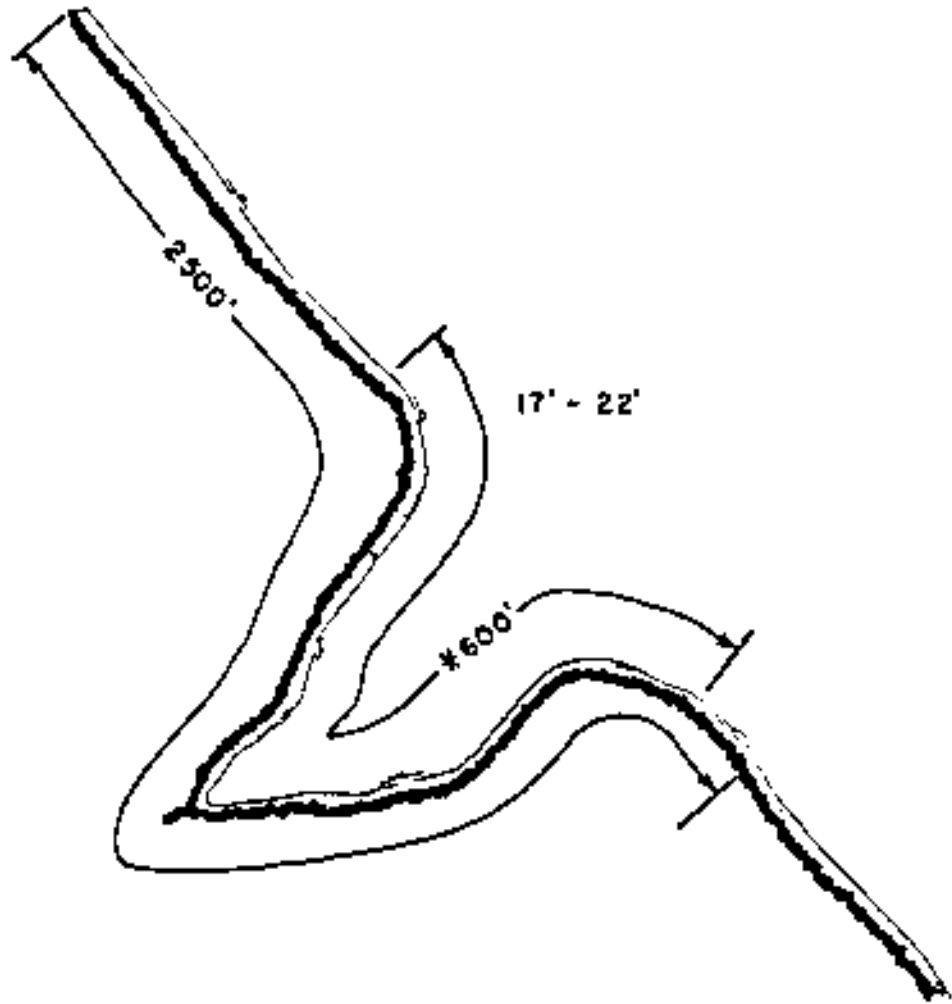
NO SCALE



* MOST SUITABLE REACHES
FOR BOAT DOCKS

INDIAN STATION

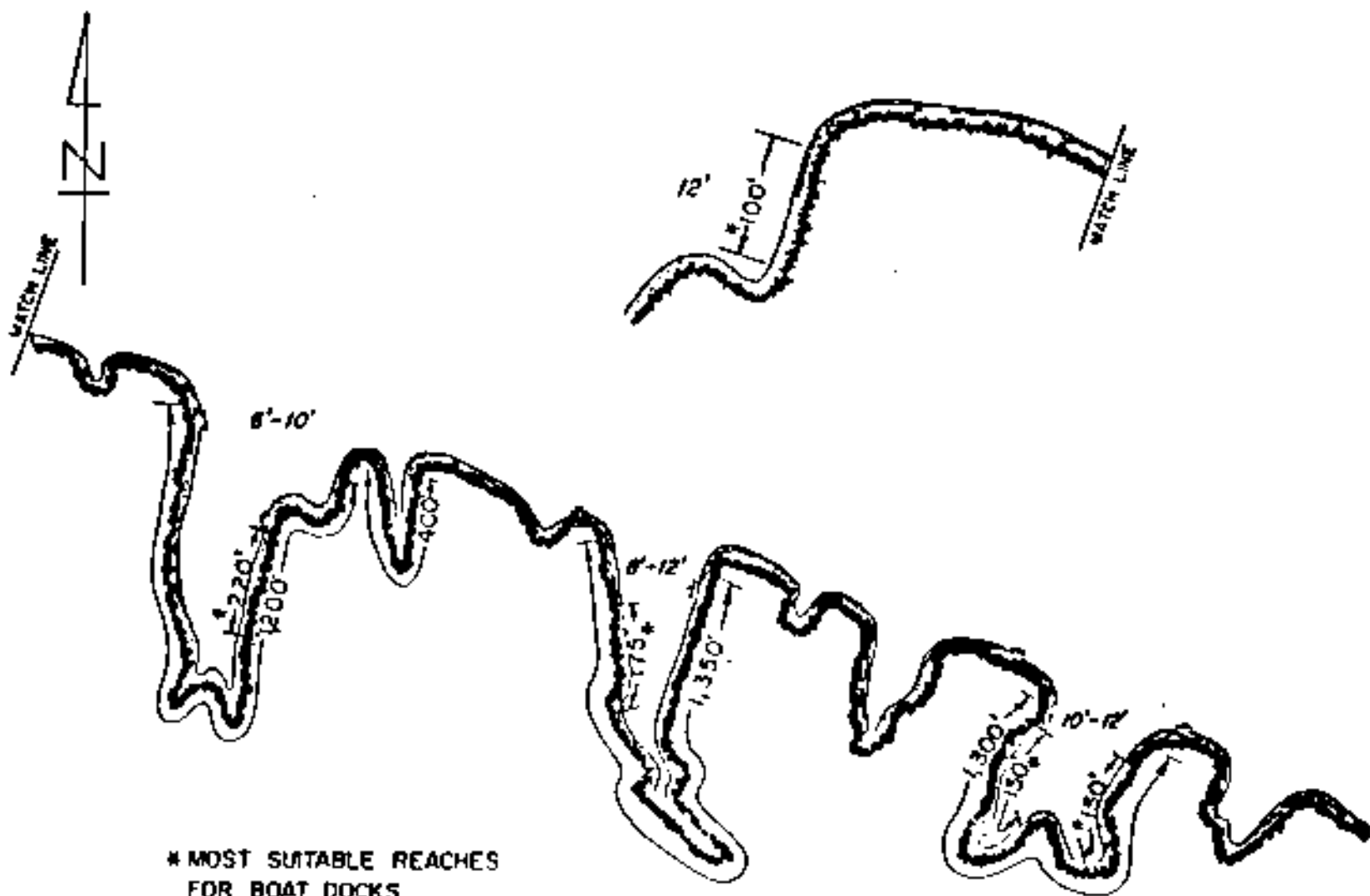
NO SCALE



MOST SUITABLE REACHES
FOR BOAT DOCKS

LAZY HILLS

NO SCALE



* MOST SUITABLE REACHES
FOR BOAT DOCKS

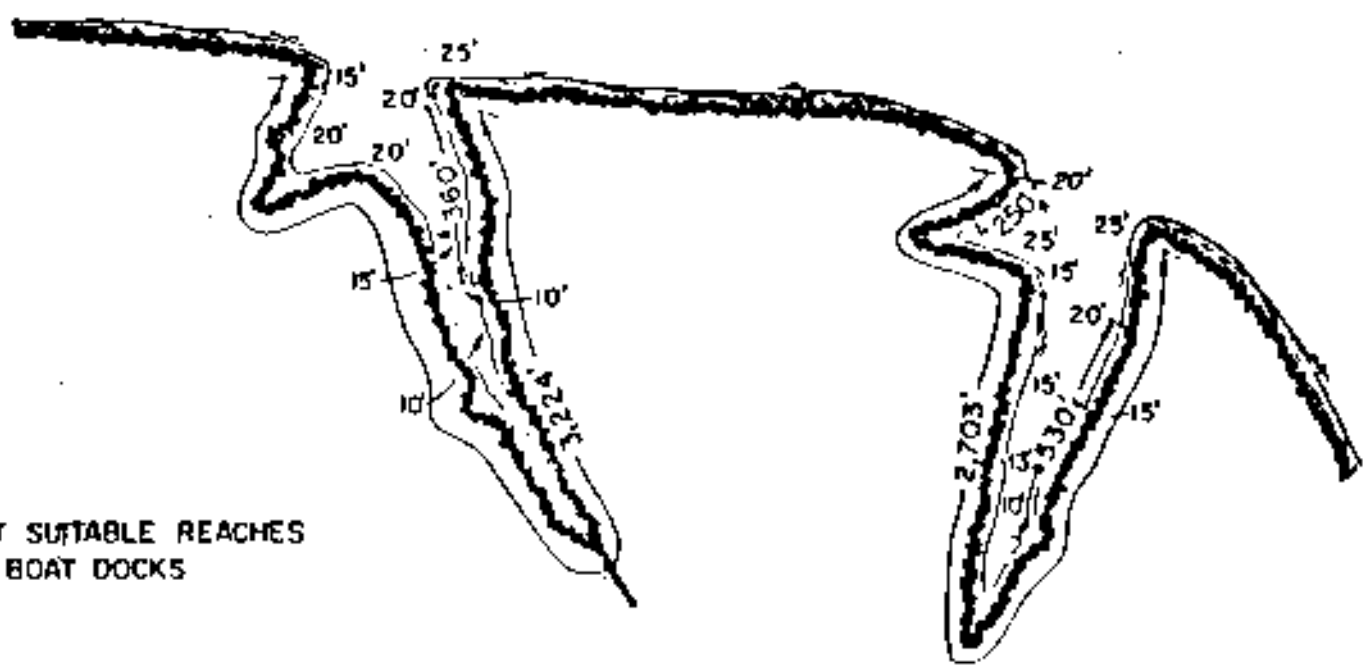
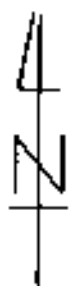
McCRACKIN COVE

NO SCALE



WASHINGTON IRVING COVE

NO SCALE

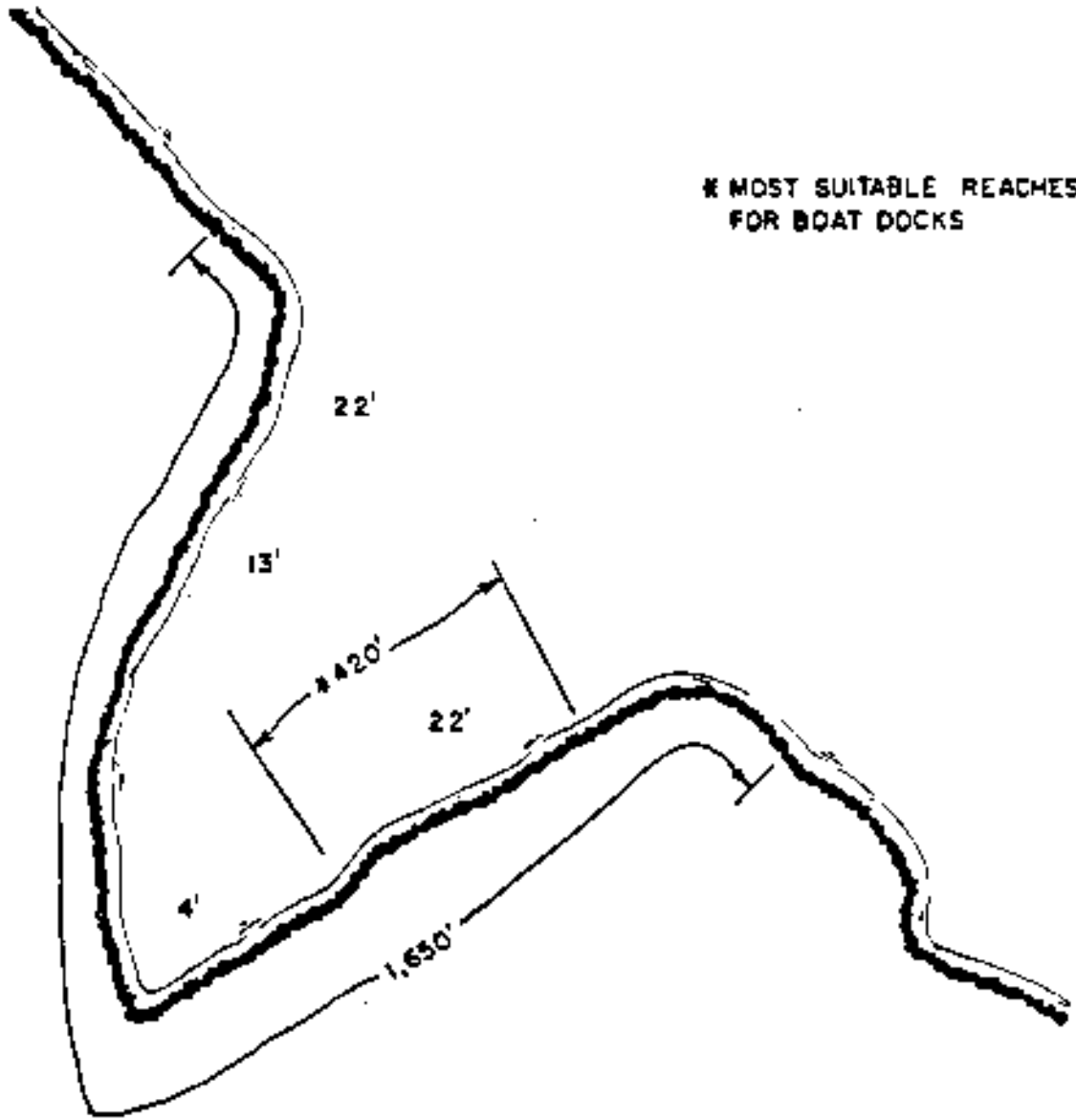
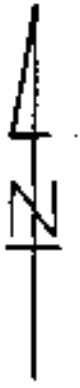


* MOST SUITABLE REACHES
FOR BOAT DOCKS

TIMBERLANE COVE

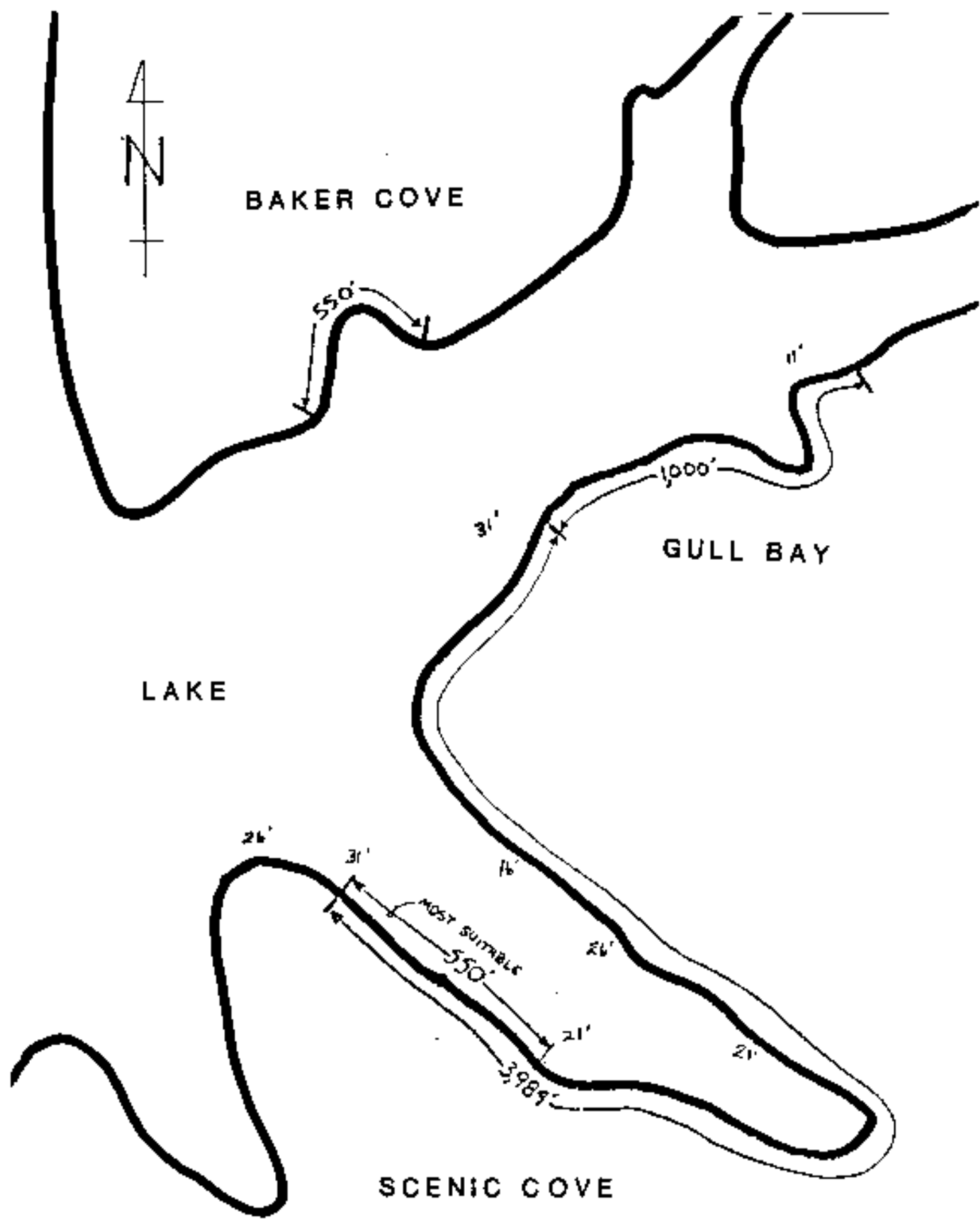
MEADOW WOOD COVE

NO SCALE

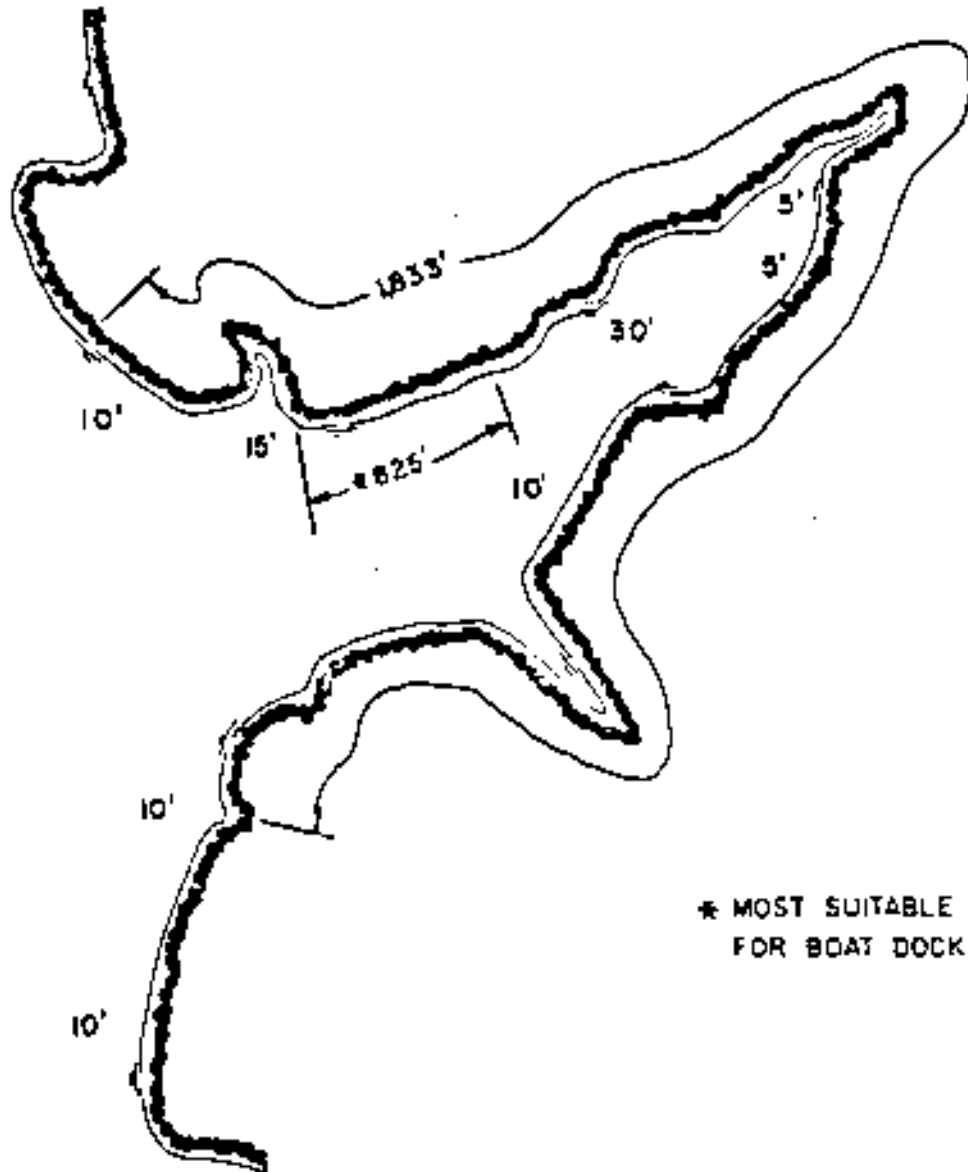
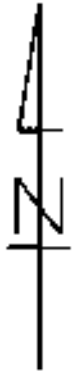


STALLARD COVE

NO SCALE



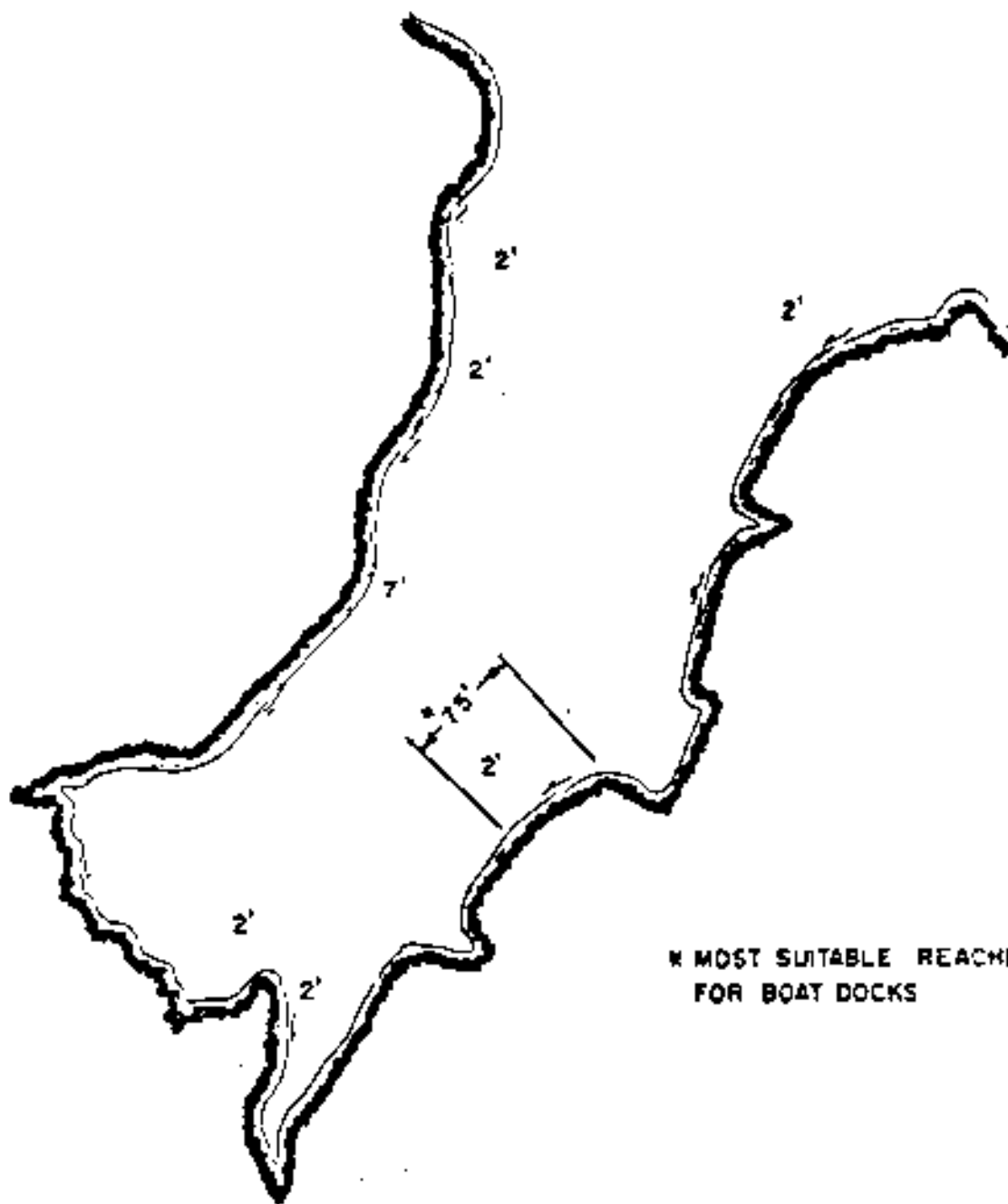
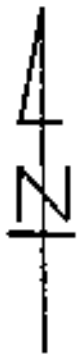
NO LINE



* MOST SUITABLE REACHES
FOR BOAT DOCKS

SALT CREEK POINT

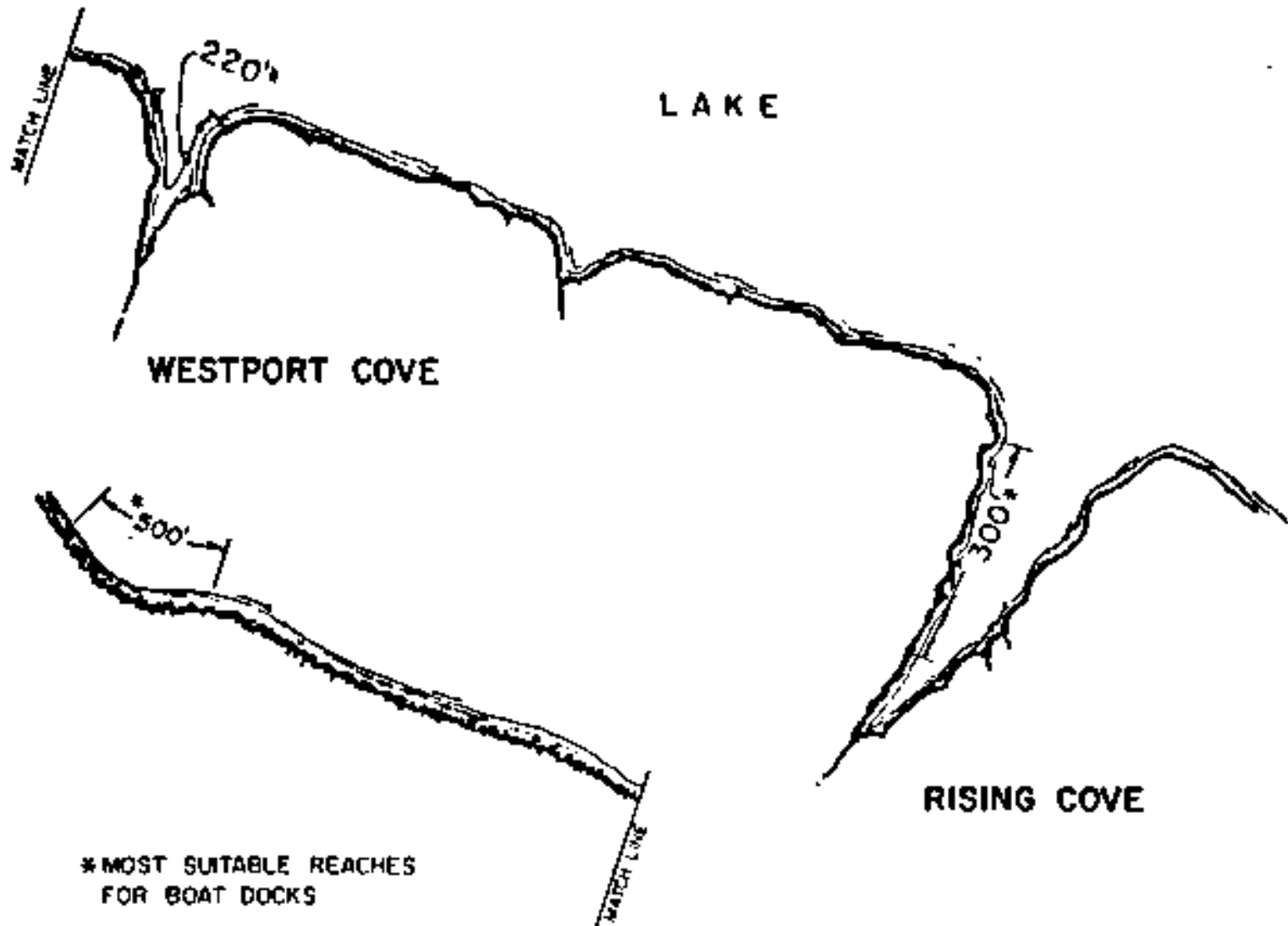
NO SCALE



W MOST SUITABLE REACHES
FOR BOAT DOCKS

RUINS COVE

NO SCALE



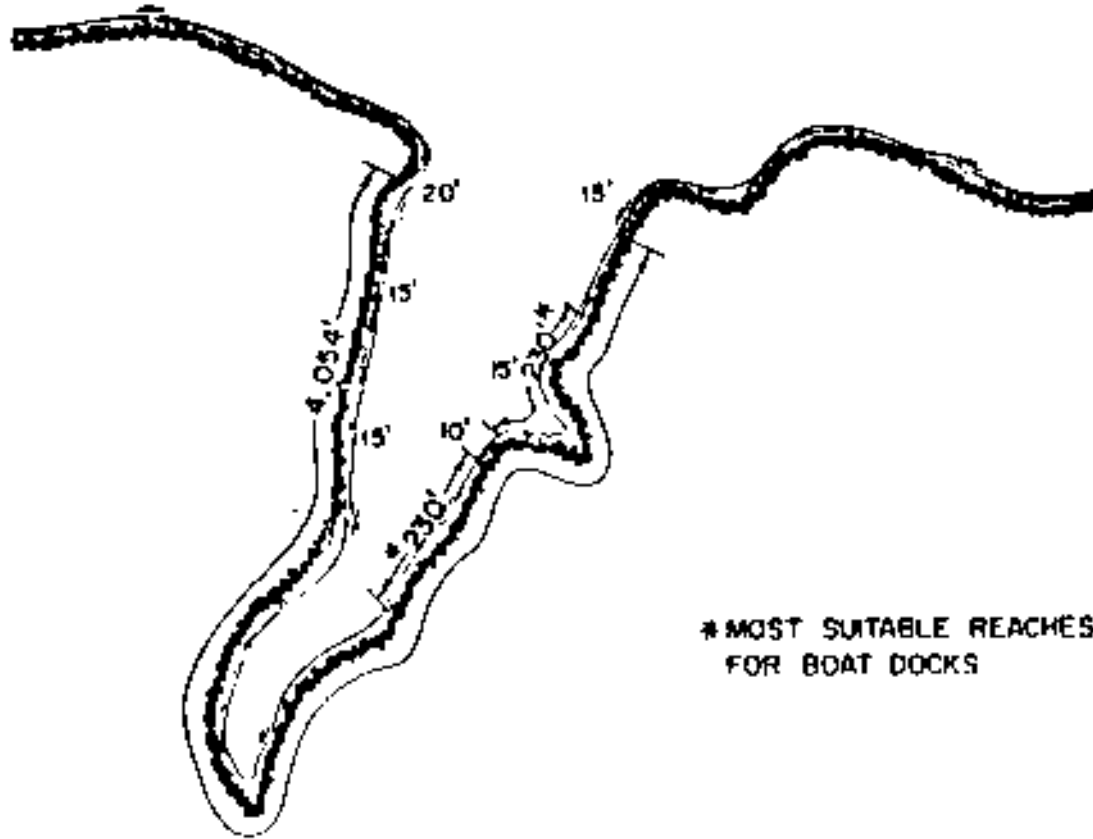
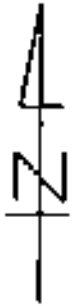
* MOST SUITABLE REACHES
FOR BOAT DOCKS

NO SCALE



NO SCALE

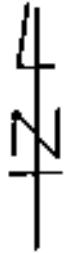




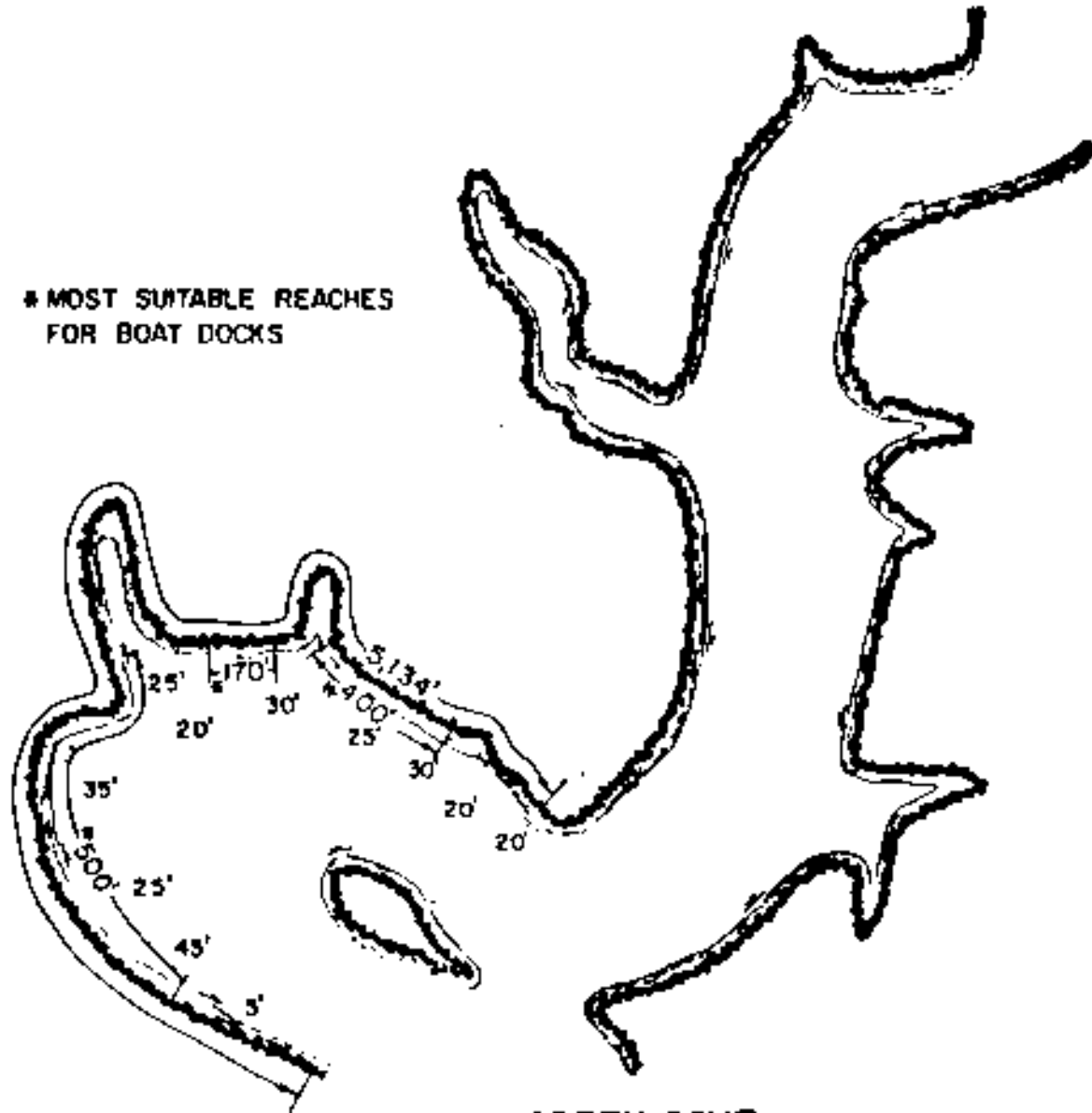
* MOST SUITABLE REACHES
FOR BOAT DOCKS

POINT HARBOR

NO SCALE



* MOST SUITABLE REACHES
FOR BOAT DOCKS



MUD CREEK COVE

NO SCALE