



DEPARTMENT OF THE ARMY
U.S. ARMY CORPS OF ENGINEERS, TULSA DISTRICT
2488 EAST 81ST STREET
TULSA, OK 74137-4290

January 18, 2024

Regulatory Office



[Redacted] :

This is in reference to a jurisdictional determination (JD) on property located in Section 22, Township 12 North, Range 2 West, in Oklahoma County, Oklahoma. The area marked in red on the enclosed map denotes the limits of the review area examined under this request. We have reviewed the submitted data relative to Section 404 of the Clean Water Act (CWA).

We have examined the approximately 26-acre review area and concluded that the referenced property contains no jurisdictional wetlands or other waters of the United States subject to Section 404 CWA.


We believe this determination to be an accurate assessment of the presence of jurisdictional wetlands and other waters on the site which are subject to Section 404 CWA. This is a final determination of federal jurisdiction on the property pursuant to Section 404 CWA. This determination is valid for 5 years from the date of this letter unless new information warrants revision of the determination before the expiration date.

This determination has been conducted to identify the limits of the Corps CWA jurisdiction for the particular site identified in this request. This determination may not be valid for the wetland conservation provisions of the Food Security Act of 1985, as amended. If you or your tenant are USDA program participants, or anticipate participation in USDA programs, you should request a certified wetland determination from the local office of the Natural Resources Conservation Service prior to starting work.

This final determination constitutes an approved JD subject to the optional Corps Administrative Appeal Process. If you object to this determination, you may request an administrative appeal under Corps regulations at 33 CFR Part 331. Enclosed is a copy of the Notification of Administrative Appeal Options and Process (NAP) and Request for Appeal (RFA) form. If you request to appeal this determination you must submit a completed RFA form to the Southwestern Division Office at the following address:


[Redacted]
Administrative Appeals Review Officer


Southwestern Division (CESWD-PD-O)
U.S. Army Corps of Engineers
1100 Commerce Street, Suite 831
Dallas, TX 75242-1317



In order for a RFA form to be accepted by the Corps, the Corps must determine that it is complete, that it meets the criteria for appeal under 33 CFR Part 331.5, and that it has been received by the Division Office within 60 days of the date of the NAP. Should you decide to submit a RFA form, it must be received at the above address by February 3, 2024. It is not necessary to submit a RFA form to the Division Office if you do not object to the determination in this letter.

If you desire to complete a "Customer Service Survey" on your experience with the Corps Regulatory Program, visit <https://regulatory.ops.usace.army.mil/customer-service-survey/> on the internet at your convenience and submit your comments.

This case has been assigned Identification No. SWT-2020-00344. Please refer to this number during future correspondence. If you have any questions, please contact 



Sincerely,



Andrew R. Commer
Chief, Regulatory Office

Enclosures



Legend

Non-Jurisdictional Stream 1

Review Area - Approximately 26 Acres

Non-Jurisdictional Open Water 1



SWT-2020-344 AJD 2023



Map Center: 97.391746°W 35.502333°N

Map Created by: Regulatory Office

Date: 12/1/2023

Coordinate System: WGS 1984 Web Mercator Auxiliary
Sphere

Maxar, Microsoft, Esri, HERE, Garmin, IGC, City of Oklahoma City, Texas Parks & Wildlife, Esri, HERE, Garmin, INCREMENT P, USGS, EPA, USDA